



## **Kildare-Meath Grid Upgrade**

**Environmental Constraints Report**

June 2021

**EirGrid**



**Project No:** 321084AH  
**Document Title:** Kildare-Meath Grid Upgrade Environmental Constraints Report  
**Document No.:** KMGU-JAC-DOC-0012  
**Revision:** Final  
**Document Status:** Final  
**Date:** June 2021  
**Client Name:** EirGrid  
**Project Manager:** Fay Lagan  
**Author:** Various

Limitation: This document has been prepared on behalf of, and for the exclusive use of Jacobs' client, and is subject to, and issued in accordance with, the provisions of the contract between Jacobs and the client. Jacobs accepts no liability or responsibility whatsoever for, or in respect of, any use of, or reliance upon, this document by any third party.

**Document history and status**

Revision	Date	Description	Author	Checked	Reviewed	Approved
Final	27/08/21	Final	Various	HC	GG	FL

**Contents**

**1. Introduction ..... 1**

1.1 What is the Kildare-Meath Grid Upgrade? ..... 1

1.2 Framework for Grid Development Explained ..... 1

1.3 Aims and Contents of the Constraints Report ..... 2

1.4 Study Area ..... 2

**2. Proposed Development ..... 4**

2.1 Proposed Development Description ..... 4

**3. Approach to Constraints Report ..... 6**

3.1 Introduction ..... 6

3.2 Preparation of Constraints Report ..... 6

3.3 Topics ..... 8

**4. Baseline Reporting ..... 23**

4.1 Introduction ..... 23

4.2 Assumptions and Limitations ..... 23

4.3 Baseline Reporting – Socio-Economic Factors ..... 23

4.4 Baseline Reporting – Environmental Factors ..... 47

**Appendix A. Constraints Maps**

**Appendix B. Tables of Archaeology, Architectural Heritage and Cultural Heritage Constraints**

**Appendix C. References**

Abbreviations and Glossary of Terms	
ACA	Architectural Conservation Areas
AAP	Areas of Archaeological Potential
AEOS	Agri Environmental Options Scheme
AIS	Air insulated
ASI	Archaeological Survey of Ireland
CAFE	Cleaner Air for Europe
CFRAM	Catchment Flood Risk Assessment and Management
CPD	County Development Plan
CSO	Central Statistics Office
EHV	Extra High Voltage
EPA	Environmental Protection Agency
GIS	Geographic Information System
GSI	Geological Survey Ireland
HDD	Horizontal Directional Drilling
IGHS	Irish Geological Heritage Sites
i-WeBS	Irish Wetland Bird Survey
LCA	Landscape Character Area
MVA <sub>r</sub>	Mega Volt Amps (reactive)
MCA	Multi-Criteria Analysis
NIAH	National Inventory of Architectural Heritage
NHA/ pNHA	Natural Heritage Area/ Proposed Natural Heritage Area
NPWS	National Parks and Wildlife Services
OHL	Overhead Line
OPW	Office of Public Works
PWS	Public Water Supply
RMP	Record of Monuments and Places
RPS	Records of Protected Structures
RBMP	River Basin Management Plan
SAC	Special Area of Conservation, designated under the EU Habitats Directive
SI	Statutory Instrument
SMR	Sites and Monuments Record
SPA	Special Protection Area, designated under the EU Birds Directive
TPC	Total Project Cost
TSO	Transmission System Operator
TSSPS	Transmission System Security and Planning Standards
UGC	Underground cable
WFD	Water Framework Directive
XLPE	Cross-linked polyethylene

Glossary of Terms	
Joint Bays	A maintenance hole (“man-hole”) located at regular intervals along the cable route constructed beneath the ground to facilitate the jointing together of the cables.
Bay	A connection point to a busbar and comprised switchgear and measurement equipment.
Busbar	An electrical conductor located in a station that makes a common connection between several c
Reactive Compensation	The process of supplying reactive power to the network to compensate for reactive power usage at a point in time
Reactive Power	The portion of electricity that establishes and sustains the electric and magnetic fields of alternating current equipment. Reactive power is measures in Megavars (Mvar).
Shunt Reactor	A shunt reactor is a piece of electrical equipment used in high voltage power transmission systems to stabilize the voltage. Usually located within substations.
Switchgear	A combination of electrical equipment such as disconnect and/or circuit breakers used to isolate equipment in or near an electrical station.
Transformer	An item of electrical equipment that allows electrical power to flow between typically two different voltage levels in an alternating current (AC) power system.

## Executive Summary

The Kildare-Meath Grid Upgrade (hereafter referred to as the Proposed Development) will help transfer electricity from the south and south west to the east of the country and distribute it within the network in Meath, Kildare and Dublin. The Proposed Development will help meet the growing demand for electricity in the east. This growth is due to increased economic activity and the planned connection of new data centres in the region. The Proposed Development aims to strengthen the transmission network between Dunstown substation in Kildare and Woodland substation in Meath. It is proposed to do this through the use of a new 400kV Underground Cable (UGC) (two phases of conductors in a 2.1m trench).

This Environmental Constraints Report has been prepared to identify the constraints that will be considered in the identification of route options for the Proposed Development. The Study Area for the Constraints assessment is provided in Figure A.

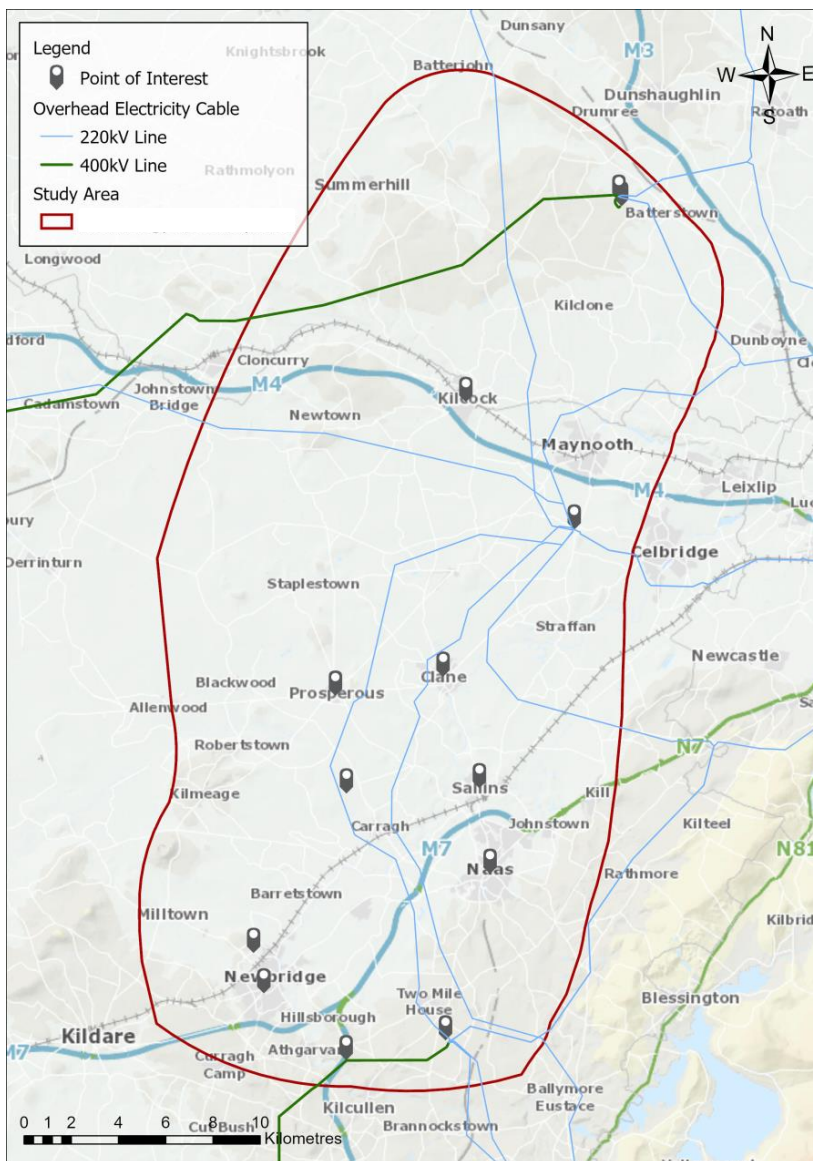


Figure A: Proposed Development Study Area

(After this report was written, the Study Area was reduced in size to reflect the potential cable options. This report covers a larger area than the revised Study Area and so there are no significant effects in the findings of this report).

## Types of Constraints

A number of different types of constraints have been identified in order to gather the widest evidence possible to help inform the identification of route options. They are:

- Socio-Economics Factors:
  - Planning Policy and Legislation;
  - Amenity and Human Health (including population);
  - Economy (including employment and economic sectors and tourism);
  - Agronomy and Equine;
  - Other Land Use (including settlements, forestry, bogs, peats, horticulture);
  - Electric and Magnetic Fields (EMF);
  - Transport;
  - Utilities and Critical Infrastructure (non-transport related);
  
- Environmental Factors:
  - Biodiversity,
  - Geology, Soils and Groundwater;
  - Water;
  - Flood Risk Assessment;
  - Noise and Vibration;
  - Air Quality;
  - Landscape and Visual; and
  - Archaeology, Architectural Heritage, and Cultural Heritage.

## Overview of the Study Area

### Planning Policy and Legislation

The Planning and Development Act 2000 (as amended) forms the foundation for planning in Ireland. It covers a large range of planning-related issues, and combines a wide range of different legislation into one place. The Planning and Development Act 2000 (as amended) is underpinned and implemented by the Planning and Development Regulations 2001 (and amendments) and outlines a description of the Environmental Impact Assessment (EIA) process and which projects are required to undertake EIA, the purpose and content of regional planning guidelines, development plans and local area plans, how the process of applying for and obtaining planning permission works; and Ireland's planning appeals and enforcement processes.

National planning policy is applicable to the Proposed Development as it sets out the high-level strategic objectives for shaping the future growth and development of Ireland.

The Study Area is located within the Eastern and Midland Region and therefore The Greater Dublin Area (GDA) Regional Planning Guidelines are relevant to the Proposed Development.

County Development Plans set out a strategic framework for the proper planning and sustainable development of the administrative area of a local authority. County Development Plans and Local Area Plans detail development objectives and policies that influence the siting of projects at county and local level. These objectives and policies may relate to constraints such as land use zoning, biodiversity, flood risk, cultural heritage, landscape designations and characterisations, protection corridors, amenity and residential land use.

The Study Area is located within County Kildare and County Meath and therefore the Development Plans adopted, and in draft in those counties are relevant.

## **Amenity and Human Health**

### Population

The Study Area lies within the Mid-East Region of Ireland and is within Counties Kildare and Meath. Project Ireland 2040 describes this region as having experienced high levels of population growth in recent decades, at more than twice the national growth rate. If the 2016 trend of internal migration outflows from Dublin to the other regions returns to 2006 levels, the mid-East region is projected to show the highest percentage population increases by 2036, from 690,900 in 2016 to 965,300 by 2036.

There has been a rapid population growth in the rural areas with an increasing number of single rural dwellings, typically in linear form along road fronts. Consistent with Project Ireland 2040's National Strategic Outcome of 'Compact Growth', Meath and Kildare County Development Plans have policies which attempt to focus any expansion of residential and commercial areas into the larger towns of the counties, however it is anticipated that there will be an increase in the number of linear settlements leading into and from both small and large towns.

There are major towns in the Study Area including Newbridge, Naas, and Maynooth, all with populations of above 10,000. Newbridge is the largest of these with a population of 23,000 (2016). There are a number of other smaller towns with populations below 1,000. In addition to residential populations, these settlements host community facilities such as schools, churches, parks and recreational areas; employment areas; and retail areas.

### Amenity

Amenity is the term used to describe the overall pleasantness or attractiveness of surroundings. This includes effects on local communities, community facilities, local businesses and recreation and tourism assets. This topic also considers potential effects on humans, this considers amenity effects as well as considering World Health Organisation (WHO) health thresholds. Electric and Magnetic Fields (EMF) is considered as set out in EirGrid's Guidelines under its individual topic heading within this report.

In considering the amenity constraints, the focus is on communities which includes effects resulting in a change in how people perceive their communities, or how they use community facilities such as schools, hospitals and places of worship. Other local facilities such as shops, banks, pubs and restaurants are considered. The assessment of community amenity acts as a proxy for the assessment of effects on all those living, working, visiting or travelling through the area. This assessment also considers the potential effects as a result of isolation, following the severance of commonly used routes, if applicable.

### Health

In Kildare and Meath, 90% of people described (in the Census 2016) themselves as being in Good or Very Good health. The relatively high socio-economic status of the communities in the Study Area is a factor in this; the lower the levels of employment, income and education are associated with worsening determinants of health, in particular healthy life expectancy.

## **Economy**

### Employment and Economic Sectors

There is a broad mix of industries within the Study Area, however 'Commerce' and Professional Services are the most numerous. The percentage of the population who are unemployed or looking for their first job in the settlements outlined under 'Other Land Use' ranges from 6 to 9%; the national percentage is 7%; Kildare and Meath are also 7%.



There are many commercial and enterprise sites; including retail centres in the main settlements and business parks on the edges of these towns, including Carton Retail Park, Maynooth; the M4 Interchange Business Park, Maynooth; Clane Business Park; Kildare Business Park; Ladytown (Toughers) Business Park; and Naas Industrial Estate.

### Tourism

There are a number of important tourism venues in the Study Area, including castles, racecourses, golf clubs and equestrian centres. All of these venues are important for the economy of the Study Area and more widely as many are used in connection with trips to Dublin or elsewhere in Ireland. Others are international venues in their own right, such as the K Club in Straffan.

### Planning Applications

There are extensive records for planning applications in the Study Area. Some of these applications will be new receptors which will be constructed by the time the Proposed Development is constructed. These include individual dwelling and larger development as shown in the Local Area Plans. The applications will be taken into account in the routing of the cable. Other larger planning applications will also be examined and taken into account with the routing process. Such applications include other energy projects, the water supply project, and road schemes.

### **Agriculture and Equine**

There is a large number of equestrian centres and stud farms in the Study Area; the size and nature of these stud farms and equestrian centres vary, some are of national significance.

### **Other Land Use (including settlements, forestry, bogs, peats, horticulture)**

Settlements in the Study Areas are categorised as small, medium or large based upon the population classifications set out by Central statistics Office (CSO). There are a number of small, medium and large towns in the Study Area including Maynooth, Newbridge and Naas.

In terms of land use, there a number of areas across Kildare and Meath that have been zoned for certain types of development, including a number of business and industrial zones such as Ladytown Business Park between Naas and Newbridge, and a large tourism related zone to the south of Kilcock, where it is proposed to construct an integrated leisure development. All of the main settlements have approved applications for Strategic Housing Developments of more than 100 houses, with some developments up to 400 houses.

The greatest proportion of land use in the Study Area is for agriculture, with most of this being for pasture (69%). Despite this, only a small percentage of the population (approximately 4%) is employed in the farming business. County development plans are encouraging local farms to diversify into more profitable agri-businesses such as agri-food and horticulture.

There are areas of forestry to the west of the Study Area between Robertstown and Horltand, as well as some smaller scattered areas further north and south. There are also some large areas of peatlands to the west of the Study Area. Road infrastructure, bridges, canals, and rail are prominent in the area.

### **Electric and Magnetic Fields (EMF)**

EMF are generated by a number of man-made sources including everyday items such as mobile phones and electrical appliances; when electricity is produced and distributed; and there are also natural sources such as the earth's magnetic field and the sun.

EMFs are considered in the assessment due to their potential impacts on human health and also the potential impact they may have on livestock.

Concerns relating to EMFs can lead to increased stress and health issues. EirGrid's design standards require all UGCs to operate existing public exposure guidelines from ICNIRP and as such there should be no direct effect from EMFs. The Proposed Development is for an UGC, and so EMFs are unlikely to be a cause for concern for local communities.

## **Transport**

The Study Area is situated in a strategic transport gateway, with road and rail networks providing access to and from Dublin and the south and west of Ireland. There are two motorways and numerous national and regional roads within the Study Area. There is an upgrade to the M7, including a bypass of Sallins, almost completed which will be open soon and an upgrade on the M4 from Maynooth to Leixlip planned; no other road schemes are in the pipeline for the Study Area. The Dublin to Limerick and Dublin to Cork rail lines also cross the Study Area and are likely subject to upgrades in the medium term.

Kildare's CDP reports that many residents of the county commute for employment. A small majority of 60% of those in employment work within the county; of the 40% who travel outside of the county to their job, most (72%) commute to work in Dublin (Dublin City Centre South Dublin, Fingal, Dun Laoghaire Rathdown and Meath). Within the county, there is a significant level of commuting into the north-eastern part where there is a concentration of major employers. Other commuting routes include connections to adjacent towns such as Carlow and Portlaoise in the south of the county. Commuting patterns in Kildare rely heavily on private car transport.

## **Utilities and Critical Infrastructure (non-transport related)**

Above ground utilities in the Study Area include telephone network cables and Overhead Electricity Transmission Lines (OHLs). Near to woodland, there is the existing Moneypoint to Woodland 400kV OHL travelling east to west; the Woodland to Maynooth 220kV OHL travelling north to south; and a 100kV OHL crossing to the south of Woodland substation in a north west to south east direction. There are a number of 220kV OHLs connecting into Maynooth substation in addition to the Gorman -Maynooth and Woodland-Maynooth OHLs; and three further 110kV OHLs cross under the 220kV OHL within the Study Area travelling into the greater Dublin area. At Dunstown substation, there is the existing Moneypoint to Dunstown 400kV OHL, two additional 220kV OHLs, which leave Dunstown and travel south and a third travels east.

In addition to these, there are many 38kV and lower voltage OHLs criss-crossing the Study Area.

There are underground utilities in the road network between Woodland and Dunstown, including other electricity cables; telephone and broadband cables; sewers; and public and private water supplies.

## **Biodiversity**

There are a number of designated sites within Study Area including:

- One Ramsar Site (a Nature Reserve);
- Five Special Areas of Conservation (SACs); and
- One Natural Heritage Area (NHA) and nine proposed Natural Heritage Areas (pNHA);

In addition to the formally designated sites, there are meadow habitats, various pockets of native woodland and biodiversity-rich hedgerows, trees, peatland and aquatic habitat throughout the area.

Furthermore, source-pathways to European Sites outside the Study Area are also considered for Appropriate Assessment, which will be carried out at later stages of the development of the design of the Proposed Development.

### **Geology, Soils and Groundwater**

The Study Area is predominantly made up of limestones with some areas of shale and sandstones in the north west and calcareous greywacke siltstone and shale in the south east. Subsoils are predominantly made up of sandstone and limestone tills, with a large area of peatlands to the west. There are 12 Geological Heritage Sites within the Study Area and 22 Groundwater bodies, the largest being the Dublin Groundwater body. Groundwater in the area is generally Good status with the exception of two landfill and industrial areas which are of Poor Groundwater Status. There are areas of Highly Vulnerable Groundwater to the south west of the Study Area at Newbridge and the central eastern side at Naas, Sallins, Clane, Straffan, Newbridge and Maynooth as well as in the west at Newtown and the north west at Summerhill.

### **Water**

There are 44 Water Framework Directive (WFD) surface waterbodies within the Study Area. These waterbodies drain to the Boyne, Liffey, Tolka and Barrow sub basins. Their WFD status is varied across the Study Area, ranging from Poor to Good. In addition, flooding may be an issue in some areas, particularly within the Liffey sub-basin around Newbridge, Clane, Straffan and areas to the south west of Maynooth. There are two Public and Group Supply Source Protection Areas within the Study Area at Johnstown and Robertstown.

### **Noise and Vibration**

Noise levels within the Study Area will vary depending on factors as the proximity to transport infrastructure and other sources of noise. There are large numbers of receptors potentially sensitive to noise and/or vibration within the Study Area. The majority of the receptors are residential, though there are other potentially sensitive receptors such as equestrian centres, stud farms and golf clubs.

### **Air Quality**

Air pollutant concentrations within the Study Area are expected to vary depending on factors such as the proximity to transport infrastructure. There are large numbers of sensitive receptors, predominantly residential, within the Study Area. The Proposed Development also crosses the Royal Canal and Grand Canal proposed National Heritage Areas (pNHA).

### **Landscape and Visual**

There are 12 Landscape Character Areas within the Kildare area of the Study Area. Within the Meath area of the Study Area there are four Landscape Character Areas. Both South East Lowlands area and Royal Canal area are identified as Medium sensitivity LCAs with Regional Importance; Royal Canal is High Value landscape and South East Lowlands a Very High landscape. Tara Skryne Hills and Rathmoylan Lowlands are identified as High Sensitivity landscapes with Rathmoylan Lowlands High Value and National Importance and Tara Skryne Hills has Exceptional Value and National / International Importance. There are also a number of other scenic routes and

viewpoints across the Study Area including routes providing views of Ballynafagh Lake in the centre of the Study Area, the Western Boglands in the north west, and of the Curragh in the south west and several viewpoints along bridges crossing the railway line from Maynooth to Kilcock and river views along the Rye Water, north of Maynooth.

### **Archaeology, Architectural Heritage, and Cultural Heritage**

A total of 14 National Monuments and 22 sites with Preservation Orders placed on them have been identified within the Study Area, including the town defences of Naas (KDO19-030001). A large number of archaeological heritage constraints, comprising Recorded Monuments listed on the Record of Monument and Places (RMP), as well as sites on the Register of Historic Monuments (RHM) and Sites and Monuments Record (SMR), have been identified throughout the Study Area. These include sites dating from the prehistoric period onwards, such as groups of barrows, fulacht fiadh, and raths and ringforts. There is also the potential for the presence of unknown archaeological remains particularly in undeveloped or less developed areas.

While architectural heritage constraints are equally as distributed across the Study Area, concentrations are largely focused on the settlements of Naas, Newbridge, Maynooth, and Kilcock. A total of 537 Protected Structures and 613 structures assessed to be of both National and Regional significance by the National Inventory of Architectural Heritage (NIAH) have been identified within the Study Area. In addition, five Architectural Conservation Areas and 97 gardens and designed landscapes identified from the Survey of Historic Gardens and Designed Landscapes have been identified within the Study Area.

# 1. Introduction

## 1.1 What is the Kildare-Meath Grid Upgrade?

The Kildare-Meath Grid Upgrade (hereafter referred to as the Proposed Development) is proposed to help transfer electricity from the south and south west to the east of the country and distribute it within the network in Meath, Kildare and Dublin. The Proposed Development will help meet the growing demand for electricity in the east. This growth is due to increased economic activity and the planned connection of new data centres in the region. A significant number of Ireland’s electricity generators are located in the south and south west. This is where many wind farms and some modern, conventional generators are located.

The power is mainly transported cross-country on two existing 400kV overhead lines from the Moneypoint station in Clare to the Dunstown substation in Kildare and Woodland substation in Meath. Transporting large amounts of electricity on these 400kV lines could cause problems that would affect the security of electricity supply throughout Ireland, particularly if one of the lines is lost unexpectedly.

To solve this emerging issue, EirGrid needs to strengthen the electricity network between Dunstown and Woodland to avoid capacity and voltage problems. The Proposed Development aims to strengthen the transmission network between Dunstown and Woodland substations.

## 1.2 Framework for Grid Development Explained

EirGrid follow a six-step approach when they develop and implement the best performing solution option to any identified transmission network problem. This six-step approach is described in the document 'Have Your Say' published on EirGrid’s website<sup>1</sup>. The six steps are shown on a high-level in Figure 1-1. Each step has a distinct purpose with defined deliverables and represents a lifecycle of a development from conception through to implementation and energisation.



Figure 1-1 : EirGrid's six-Step Framework for Grid Development

The Proposed Development is in Step 4 of the above process. At the conclusion of Step 3, taking all things into consideration, it was decided that the best performing solution was a 400kV underground cable (UGC)<sup>1</sup>. New technology now allows the conductors to be installed in a 2.1m trench, which is more than 50% narrower than the 4m trench previously considered at Step 3. The aim of Step 4 is to determine the route of UGC between Dunstown and Woodlands Substations.

### **1.3 Aims and Contents of the Constraints Report**

The purpose of this report is to review and update the constraints identified in Step 3, and ensure they are considered appropriately in the determination of the route of the Proposed Development. The objective of the Constraints Study is to identify the international, national, county, and local issues that must be taken into account when planning and designing the Proposed Development so that the steps which follow can be properly informed.

This report is based on publicly available information and will be updated as the projects evolves. For instance, further information on constraints will be identified from surveys, which will be undertaken at a later stage on the project. The utmost care has been taken in producing this Constraints Report. However, the Study Area is a large area with densely populated sections and it is not always possible to represent every constraint in this paper copy of the report (e.g. to show every business and each dwelling on a map). The project team has used online mapping and Geographical Information System (GIS) to ensure that details are not missed and will be fully taken into account in the development of route options. This mapping is available for public viewing at: <https://www.eirgridgroup.com/the-grid/projects/capital-project-966/the-project/>

### **1.4 Study Area**

The Study Area (see Figure 1-2) was identified in Step 3 and remains the area within which it seems most feasible to route the Proposed Development.

The Study Area identified in Step 2 was used as a basis of the development of a Study Area in Step 3. As part of Step 3, the Study Area was refined by considering a wide variety of factors. These included technical requirements of the Proposed Development, road network presence, settlements, presence of existing electrical utilities, physical constraints e.g. motorway, river or rail crossings and some environmental constraints. In particular, the Study Area was confined to the west by peatlands and likely difficulties with construction and environmental protection in these areas and to the east by the western edge of the conurbations surrounding Dublin.

Note, the Study Area for the identification of route options does not precisely match with the assessment Study Area for some types of constraints. There is some flexibility in terms of potential social and environmental impacts and constraints; where a wider perspective is often needed, for example in terms of for example in terms of birds' migratory routes or how communities use community facilities such as schools, hospitals and places of worship. The Constraints Report includes the likely significant impacts gathered from the studies of publicly available information, whether they occur inside the Study Area or outside of it (where applicable).

---

<sup>1</sup> The decision-making process is explained in EirGrid's Step 3 Best Performing Option Report (March 2021). Available at: <https://www.eirgridgroup.com/site-files/library/EirGrid/Kildare-Meath-Grid-Upgrade-Step-3-Best-Performing-Option-Report.pdf>

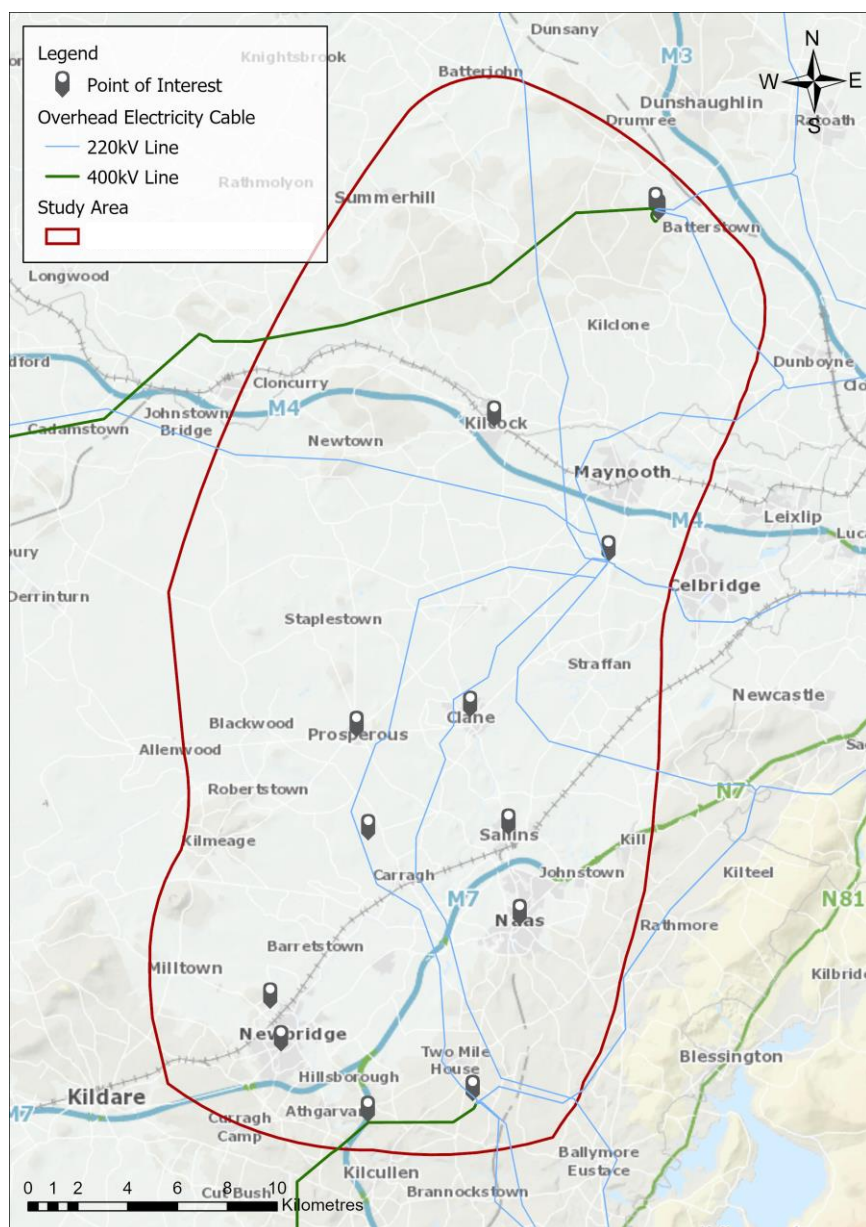


Figure 1-2: Study Area

NB – following the writing of this report, the Study Area has been refined further and is smaller than the area shown in Figure 1-2. The Study Area was reduced to reflect the routing options that have been selected as part of Step 4 and to allow the public consultation to be focused on where the options are located. This change in Study Area does not change the findings of this report. This is because the report is intended to show constraints that have been considered in the routing process. By covering a larger area, more constraints have been included in this report.

## 2. Proposed Development

### 2.1 Proposed Development Description

#### 2.1.1 Underground Cable

The Proposed Development is a 400kV Underground Cable connection which will connect the existing Dunstow 400 kV substation and Woodland 400 kV substation. The two sites are 36km apart and with the consideration of constraints, a possible route length of approximately 50km could be designed. The connection will be made using two phases of conductors, each phase comprising three cables grouped in a triangle format.

An important aspect of this technology from a constraint and impacts perspective is the method employed to install the cables. There are three different methods that can be employed to install the cables, depending on the nature of ground and local constraints:

- Trenched (sometimes called 'Open Cut'):
  - Direct buried cables; and
  - Ducted cables.
- Trenchless:
  - Horizontal Directional Drilling (HDD);
  - Deep bore tunnel; and
  - Pipe Jacking/micro tunnels.
- Bespoke cable bridges.

For the majority of the route, the cables will be installed using 'Open Cut'; however, at significant constraints such as rail, major roads, and large rivers or canals, trenchless or bridging techniques are more likely to be employed.

For the Open Cut techniques, the proposed trench will be 2.1m wide and approximately 1.5m deep. Every 500 to 800m joint bays will be installed (buried in the ground) which are 2.5m wide and 10m long. Each joint bay will also have a small control kiosk above ground.

In order to install the cables using the Open Cut technique, a temporary working strip or 'swathe' is required to facilitate the construction. This is defined as the area of land required for the construction of high voltage UGC. This is far larger than the width of the trench alone as there will be various ongoing construction activities within the temporary working strip. The working area could be offset so that works take place away from the cable trench. For instance, if the cable trench is in a local road, the storage of equipment and materials could be done in a nearby construction compound. These details will need to be designed, assessed and discussed with landowners before they are agreed. The typical :

- Storage of equipment, and materials;
- Storage of the excavated topsoil and subsoil;
- Delivery of cable drums to site;
- Excavation of the cable trench;
- Cable drums and accessories deliveries;
- Excavation equipment deliveries;
- Jointing equipment and wellbeing facilities deliveries and removal;
- Specialised backfills deliveries;



- Waste removal; and
- Staff ingress/egress from site.

There will also be substation extensions required at Woodland and Dunstown.

### 2.1.2 Woodland

Woodland 400/220kV AIS substation is an existing substation located in County Meath and is surrounded by farmland in a rural area. The substation presently contains both 400kV and 220kV equipment in a double busbar arrangement with 3 x 400/220kV transformer bays, 2 x 400kV line bays and 4 x 220kV line bays. The new Kildare Meath 400kV UGC bay will be installed adjacent to, and parallel with, the existing Portan bay<sup>2</sup> with the requirement of a bus extension to be constructed. Due to the small distance between the Portan bay and the proposed Kildare Meath works, a further small bus extension has been proposed between them.

The new 400kV connection option utilises standard substation design parameters in determining the scope and extent of the substation extension works. These standard parameters ensure a safe and effective design. The 400kV line bay is based on the existing line bay designs at Woodland substation, and high-level busbars and gantry arrangements have been allowed for spanning the access road and the Portan entry cables. The latter is to prevent undesirable interactions given the strategic importance of the Portan circuit. EirGrid have indicated that reactive compensation will be required at both Woodland and Dunstown substations with the UGC option to offset reactive power due to the capacitive nature of UGC's once energised. Additional space is therefore needed to accommodate the equipment to do this. To allow for this compensation, a shunt reactor bay connecting to the incoming Kildare Meath UGC bay has been included in the design. The works will also include a substation extension to make room for the new UGC bay.

Further assessment will be required to determine the design and dimensions of any new equipment.

### 2.1.3 Dunstown

Dunstown 400/220kV AIS substation is an existing substation located in County Kildare and is surrounded by farmland and is in a rural area. The substation presently contains both 400kV and 220kV equipment in a double busbar arrangement with 2 x 400/220kV transformer bays, 5 x 220kV line bays and 1 x 400kV line bay.

The new Kildare Meath 400kV UGC bay will require a two-bay extension at the existing B2 bay to allow the bay construction while also accommodating future transformer connections between the 400kV and 220kV substations. A new 400kV connection option utilises standard substation design parameters in determining the scope and extent of the substation extension works. These standard parameters ensure a safe and effective design. The 400kV switchgear in the new line bay is based on the existing line bay designs at Dunstown substation however, tubular busbars are expected to be used. EirGrid has indicated that reactive compensation will be required at both Woodland and Dunstown substations with the UGC option to offset reactive power due to the capacitive nature of UGC's once energised. Additional space is therefore needed to accommodate the equipment to do this. To allow for this compensation, a shunt reactor bay connecting to the incoming Kildare Meath UGC bay has been included in the design.

The works will also include a small substation extension and access road diversion to make room for the new UGC bay.

Further assessment will be required to determine the design and dimensions of any new equipment.

---

<sup>2</sup> The Portan circuit is the East-West (GB-Ireland) interconnector.

## 3. Approach to Constraints Report

### 3.1 Introduction

This section of the report sets out the approach to identifying the specific constraints present in the Study Area, including mapping.

It will also introduce the constraints that have been considered and organises them under particular topics to aid understanding and presentation of the assessment findings. These topics have been selected as they are the most likely to represent the key considerations, constraints, risks and opportunities for the Proposed Development. The constraints identified will be high-level gathered from the desk-based studies carried out under each topic and will be updated, where applicable, following site surveys.

The national picture for Ireland is presented in this section to give the overall context for the choice of the constraints and their associated topics; Section 4 describes the baselines for each topic in relation to the Study Area and considers the key issues and potential impacts in relation to this.

### 3.2 Preparation of Constraints Report

#### 3.2.1 Information Gathering

The constraints identified are, in general, based on a review of publicly available datasets. The following adopted and Draft County Development Plans (CDP), Local Area Plans, and mapping were reviewed.

- Kildare County Development Plan 2017 - 2023<sup>ii</sup>;
- Meath County Development Plan 2013 – 2019<sup>iii</sup>; and
- Draft Meath County Development Plan 2021-2027<sup>iv</sup>.

The following online resources were also referenced to inform this report:

- Kildare County Council<sup>v</sup>;
- Meath County Council<sup>vi</sup>;
- Myplan.ie Mapping<sup>vii</sup>.
- Central Statistics Office, CSO<sup>viii</sup>.
- Data.gov.ie<sup>ix</sup>;
- National Parks and Wildlife Services, NPWS<sup>x</sup>;
- National Biodiversity Data Centre<sup>xi</sup>;
- Irish Ramsar Wetland Committee<sup>xii</sup>;
- Environmental Protection Agency (EPA) mapping<sup>xiii</sup>;
- Geological Survey Ireland, GSI<sup>xiv</sup>;
- National Monuments Service<sup>xv</sup>
- National Inventory of Archaeological Heritage<sup>xvi</sup>;
- Heritage Mapping<sup>xvii</sup>

- GeoHive<sup>xviii</sup>;
- Irish Wetland Bird Survey, i-WeBS<sup>xix</sup>;
- EirGrid Project Related Documents<sup>xx</sup>;
- The Karst of Ireland (GSI, Geological Survey Ireland, International Association of Hydrologists, Irish Association of Economic Geology, 2000<sup>xxi</sup>).

All sources and references are listed at the end of this report.

### 3.2.2 GIS Constraints Mapping

Geographic Information System (GIS) mapping has been used to display the key datasets that inform this report. The constraints maps for key constraints are presented in Appendix A of this report.

#### Datasets

GIS datasets were collated from a variety of sources including direct data downloads from open source authority sites. A number of datasets were already held or gathered by Jacobs; these were checked as appropriate to ensure they were up to date and a copy was imported into the Proposed Developments databases.

All data licenses were checked to ensure they were available for use. Each dataset then went through a technical check to ensure they were complete, correct and relevant. All datasets were re-projected to IREN95 Irish Transverse Mercator projection system (EPSG:2157). Where possible, ArcGIS layer files were then used to ensure each dataset was symbolised in line with the authoritative body it was sourced from. The data sourced for constraints mapping is detailed in Appendix A.

### 3.2.3 Guidelines

The approach to this Constraints Reports has been undertaken with reference to the following guidance and methodologies:

- EirGrid. 2017 Ireland's Grid Development Strategy<sup>xxii</sup>.
- Environmental Protection Agency. 2017. Guidelines on The Information To Be Contained In Environmental Impact Assessment<sup>3</sup> Reports (Draft)<sup>xxiii</sup>;
- EirGrid. 2015. Cultural Heritage Guidelines for Electricity Transmission Projects<sup>xxiv</sup>;
- EirGrid. 2014. EirGrid Evidence Based Environmental Studies. Study 1: EMF<sup>xxv</sup>;
- EirGrid, 2014. Your Grid, Your Views, Your Tomorrow. Responding to Equine Concerns<sup>xxvi</sup>; and.
- EirGrid. 2020. Ecology Guidelines for Electricity Transmission Projects<sup>xxvii</sup>.

---

<sup>3</sup> The Proposed Development has not yet been subject to a screening to determine if an Environmental Impact Assessment (EIA) is required. This will be at a later step in the project.

### 3.3 Topics

The constraints have been organised into the following topics:

- Socio-Economics Factors:
  - Planning Policy and Legislation;
  - Amenity and Human Health (including population);
  - Economy (including employment, economic sectors and tourism);
  - Agronomy and Equine;
  - Other Land Use (including settlements, forestry, bogs, peats, horticulture);
  - Electric and Magnetic Fields (EMF);
  - Transport;
  - Utilities and Critical Infrastructure (non-transport related);
  
- Environmental Factors:
  - Biodiversity,
  - Geology, Soils and Groundwater;
  - Water;
  - Flood Risk Assessment;
  - Noise;
  - Air Quality;
  - Landscape and Visual; and
  - Archaeology, Architectural Heritage, and Cultural Heritage.

An overview of each of these topics at a national level is provided here for context; details of the topics within the Study Area are provided in Section 4 of this report.

#### 3.3.1 Planning Policy and Legislation

The Planning and Development Act 2000 (as amended) forms the foundation for planning in Ireland. It covers a large range of planning-related issues, and combines a wide range of different legislation into one place, including:

- The purpose and content of regional planning guidelines, development plans and local area plans;
- How the process of applying for and obtaining planning permission works;
- Special requirements for protected structures, conservation areas and areas of special planning control;
- Ireland's planning appeals and enforcement processes;
- A description of Strategic Development Zones; and

- A description of the Environmental Impact Assessment (EIA) process and which projects are required to undertake EIA<sup>4</sup>.

There have been a number of amendments to the Act since 2000; taken together these are known as the 'Planning and Development Acts'.

These Acts are underpinned and implemented by the Planning and Development Regulations 2001 (and amendments).

Other National, Regional and Local Planning Policy relevant to the Study Area will also be taken into account to identify potential impacts at a national, regional and local level.

National and Regional Planning Policy set out high-level strategic objectives for shaping the future growth and development of Ireland. The Local Plans should align with these policies and plans.

County Development Plans set out a strategic framework for the proper planning and sustainable development of the administrative area of a local authority. County Development Plans and Local Area Plans detail development objectives and policies that influence the siting of projects at county and local level. These objectives and policies may relate to constraints such as land use zoning, biodiversity, flood risk, cultural heritage, landscape designations and characterisations, protection corridors, amenity and residential land use.

### **3.3.2 Amenity and Human Health (including Population)**

#### **Population**

In April 2019, Ireland had a population of 4.92 million people. This represents an 15% increase since 2006. The national population is growing as a result of net migration and a sustained natural increase. People living in Ireland are now living longer than ever before, but not all are living those longer lives in good health. According to the Irish Health Survey 2019 over a quarter of persons aged 15 years and over reported having a long-lasting health condition.

#### **Health**

The Healthy Ireland Framework 2013-2025 is a roadmap for building a healthier Ireland. It is based around four key goals:

- to increase the proportion of people who are healthy at all stages of life;
- to reduce health inequalities;
- to protect the public from threats to health and wellbeing; and
- to create an environment where every individual and sector of society can play their part in achieving a healthy Ireland.

The percentage of the population that reported their general health to be either good or very good was 86% in 2015. This is a fall from the 2011 figure of 88%. After a fall in the levels between 2011 and 2012, the percentage of those aged 16 and over that rate their health as good or very good has increased each year.

---

<sup>4</sup> The Proposed Development has not yet been subject to a screening to determine if an Environmental Impact Assessment (EIA) is required. This will be at a later step in the project.

The expected number of healthy life years for a person born in Ireland in 2015 is 67.3. This is an improvement on 2014 which was 66.9. There has been an upward trend in the number of healthy life years since 2006. However, good health is not evenly distributed in society, with prevalence of chronic conditions and accompanying lifestyle behaviours being strongly influenced by socio-economic status, levels of education, employment and housing. A key goal in the Healthy Ireland Framework is to reduce these inequalities, for example, to reduce the gap in healthy life expectancy at age 65 between the highest and lowest socio-economic groups.

Health could be affected by the Proposed Development and will be considered, in relation to amenity, emissions and concerns relating to EMFs.

### **Amenity**

There is no 'national picture' for amenity as it is a local issue. Detrimental effects on amenity are generally considered to arise where 'nuisance' impacts coincide in an area or on people and places. The 'nuisance' constraints included here relate to: views; traffic and transport; air quality; and noise. The purpose of considering the 'nuisance' constraints is to recognise and assess how the technological solution performs against amenity but also as individual topics in respect of people's health and wellbeing.

For commercial and tourism sites, amenity impacts can occur as a result of just one of the effects. For example, a visual effect could have a secondary effect on the operation of the tourism business, potentially resulting in a loss of trade. The impacts can occur during construction of a development as well as during its operation. These are considered under the Economy Topic.

In considering the amenity constraints, the focus is on communities which includes effects resulting in a change in how people perceive their communities, or how they use community facilities such as schools, hospitals and places of worship. Other local facilities such as shops, banks, pubs and restaurants are considered. The assessment of community amenity acts as a proxy for the assessment of effects on all those living, working, visiting or travelling through the area. This assessment also considers the potential effects as a result of isolation, following the severance of commonly used routes, if applicable.

### **3.3.3 Economy**

#### **Employment and Economic Sectors**

Ireland's strategy for its economy is woven through its Project Ireland 2040 process and key objectives which are:

- Compact growth;
- Enhanced regional accessibility;
- Strengthened rural economies and communities;
- Sustainable mobility;
- A strong economy supported by enterprise, innovation and skills;
- High quality international connectivity;
- Enhanced amenity and heritage;
- Transition to a low-carbon society and climate resilient society;
- Sustainable management of water, waste and other environmental resources; and
- Access to quality childcare, education and health services.

Key economic indicators for Ireland are published on a quarterly basis and show that, in the 12 months up to Q4 2019:

- GDP increased by 5.5%;
- Industrial production rose by 0.4% (Data January 2020);
- Numbers in employment rose by 3.5%;
- Unemployment rate decreased by 4.0% (Data February 2020); and
- Average weekly earnings rose by 3.5%.

The assessment looks at the potential impacts on the wider economy of the Study Area through consideration of the effects of construction workers, accommodation and direct and indirect local supply chain expenditure.

### **Tourism**

Recreational Facilities include facilities that are intended to make life more pleasant or comfortable to people in a community. These may include but are not limited to leisure centres, sports clubs, gyms, local parks and golf courses. Tourist attractions are facilities which attract those from outside the community to visit the area. Effects on sites or assets that could disrupt the use or function of the receptor because of specific, or a combination of, amenity effects.

Tourism is Ireland's largest indigenous industry employing 230,000 people nationally, one in every ten of the labour-force. It is twice the size of agriculture and far bigger in employment than the construction industry, the IT industry, or the financial services sector.

In 2018, out-of-state (Overseas and north of Ireland) tourist expenditure amounted to €5.6 billion. With a further €1.7 billion spent by overseas visitors on fares to Irish carriers, foreign exchange earnings were €7.4 billion. Domestic tourism expenditure amounted to €2 billion, making tourism a €9.4 billion industry.

Before allowing for receipts paid to Irish air and sea carriers by overseas tourists, the government earned estimated revenue of €1.8 billion through taxation of tourism. This grows to €2.2 billion when carrier receipts are factored into the analysis, of which €1.7 billion came from out-of-state tourism and the balance from domestic tourism. In 2018 the tourism industry accounted for 4.0% of all tax revenue (source [www.failteireland.ie](http://www.failteireland.ie)).

In 2018, almost 11 million people visited Ireland and the tourism industry employed an estimated 260,000 people.

Many of these visitors spent time, and money in the Study Area for this project and so consideration of tourism and the potential effects of the project upon it are included within the Amenity and Health assessments and where appropriate in the economic assessment.

### **3.3.4 Agronomy and Equine**

#### **Agricultural land**

Agriculture is the dominant land use in the Study Area. For agricultural and agronomy purposes the quality of land is generally determined by its ability to produce agricultural produce. Therefore, free draining fertile soils have a higher agricultural quality than wet peaty types and soils such as Luvisols and Brown Earths (which occur lower in the landscape) will tend to be more productive than Podzols which occur higher in the landscape. Gley type soils (poorly drained) are less versatile and mainly suited to grassland, whereas Brown Earths may be suited to grassland and arable production. Human intervention and management (e.g. fertilisation, drainage and liming) also affects land quality from an agricultural perspective.

## Agronomy

Agronomy is the science of producing and using plants in agriculture and this topic encompasses the main agricultural enterprises such as dairy, beef, sheep and arable crops along with horticulture, equine, intensive agriculture (pigs and poultry) and other enterprises such as greyhound rearing, pet farms and kennels. The predominant land use is agriculture (85% of the Study Area). The sensitivity of the various farming enterprises is categorised as set out in Table 3-2. The table identifies the land use and the intensity or scale of that land use. These two factors are used to inform the sensitivity of the enterprise.

Table 3-2 Sensitivity of Agricultural Enterprises

Land Use	Intensity / scale	Sensitivity
Racehorse training farms are very high sensitivity. Stud-farms are generally high or very high sensitivity. Intensive horticulture is generally high or very high sensitivity. Intensive agriculture such as pig and poultry farms are high or very high depending on the scale of production.	High	Very high
	Medium	High
	Low	Medium
Dairy farms	High	High
	Medium	High
	Low	Medium
Non-dairy grazing livestock (including beef, sheep, non-intensive equine) and grass cropping	High	Medium
	Medium	Low – medium
	Low	Low
Tillage / arable	High	Medium
	Medium	Medium
	Low	Low
Rough grazing, bog, forestry, woodland	Low	Low or very low

### 3.3.5 Other Land Use (including settlements, forestry, bogs, peats, horticulture)

Peatlands and wetlands are the second most widespread land cover type in Ireland, covering almost one-fifth (20.6%) of the country. Within the Study Area, approximately 4% of the landcover is made up of peat bogs and inland marshes. From an agricultural perspective these areas are low sensitivity.

Forest cover in Ireland is the lowest of all European countries, with national land cover of 11%. Total Forestry, Woodland and Scrub cover in the Study Area is approximately 3%. From an agricultural perspective these areas are low sensitivity.

Both forestry and peatlands are important assets to Ireland's carbon sequestration. The National Peatlands Strategy (2015) and the Forestry Programme 2014-2020 set out the approach to peatland management and forestry in Ireland.

Sports and leisure facilities make up approximately 2% of the Study Area. Within this category are Straffan, Punchestown and Carton Demesnes, Naas, Punchestown and Curragh racecourses, Mondello Racetrack and



several golf courses. Naas, Punchestown and Curragh racecourses are very high sensitivity from an agronomy perspective and the remaining items are low sensitivity from an agronomy perspective.

Non-agricultural land use such as transport infrastructure, mining, quarries, urban built make up approximately 6% of the Study Area.

Ireland's canals once played a significant role as a transport network. However, they are now mainly used for recreational and heritage. The canals within the Study Area are the Royal Canal and Grand Canal.

### 3.3.6 Electric and Magnetic Fields (EMF)

EMFs are generated by a number of man-made sources including everyday items such as mobile phones and electrical appliances; when electricity is produced and distributed; and there are also natural sources such as the earth's magnetic field and the sun.

EirGrid has published a series of Evidence-Based studies relating to the potential environmental effects of the transmission network; one of these is for EMFs<sup>xxv</sup>. A more recent report has also been published for stakeholders by EirGrid; EirGrid. 2019. The Electricity Grid and Your Health<sup>xxviii</sup>.

This study (2014) took the form of a literature review of the extremely low frequency (ELF) EMF health evidence base, and consideration of measurements taken of EMF from high-voltage electricity transmission infrastructure in Ireland during 2012-2013, with the combined objective of informing future grid infrastructure planning and more effectively addressing commonly raised community health concerns.

The review explored a range of possible health effects from ELF EMF on human health; core documents on the topic published by international organisations including the World Health Organisation (WHO) show that the evidence for an association between ELF EMF exposure and carcinogenic effects, particularly leukaemia, is limited; however, the research does not rule in or out the possibility of a causal link.

As a precautionary approach, public exposure guidelines have been set by an independent body, the International Commission on Non-Ionizing Radiation Protection (ICNIRP). It is considered appropriate by health protection bodies to remain within guidelines set to manage known health risks and where possible to further reduce unnecessary exposure.

For EirGrid's study, measurements of EMF undertaken during 2012-13 were taken from single and double circuit OHLs at 110kV, 220kV and 400kV, transformer substations at these voltages, and UGCs at 110 kV and 220 kV. The measurement results were compared to the ICNIRP guidelines 'reference levels' of 5kV/m for electric fields and 200 microteslas ( $\mu$ T) for magnetic fields and discussed along with the underpinning health evidence base in the literature review section. The study confirmed that UGCs produce no electric field above ground; the magnetic field strength recorded for all types of overhead power lines and underground power cables under all load conditions falls rapidly with distance from their centrelines.

### 3.3.7 Transport

Ireland's transport policy is described by the Department of Transport, Tourism and Sport as being '*centred around the efficient movement of people and ensuring increased accessibility to all passengers using the transport network*'<sup>xxix</sup>.

Ireland's policies relating to transport focus on Public Transport, Roads, Aviation, Maritime and Climate Change. The Irish Government has pledged investment of €19.7bn in roads and public transport in line with the National Development Plan (2018-2027)<sup>xxx</sup> and Project Ireland<sup>xxxi</sup>.

There are 5306 km of national roads in Ireland and 916 km of motorway.

In addition to national roads and motorways, Ireland also has an extensive network of other public roads; in 2018 there were:

- 13,124 km of Regional Roads; and
- 81,300 km of Local Roads (three classes):
  - Local Primary 23,789km;
  - Local Secondary 33,366km; and
  - Local Tertiary 23,789km.

As can be seen from these numbers, the vast majority of roads in Ireland are Local Roads; many of these roads are narrow (not greater than 4m in width).

The rail network in Ireland, is described in the National Transport Authority (NTAA) Rail review Report<sup>xxxii</sup> as comprising approximately:

- 2,400 km of railway track, of which approximately 1,660 km is currently active mainly single track, with 886km of double track and 60km of multiple track;
- 1471 passenger stations and 372 platforms;
- 5,100 bridges,
- 1,240 level crossings;
- Over 4,900 cuttings and embankments; and
- 14 tunnels.

The network includes main lines, Dublin suburban and commuter passenger routes and Cork Suburban routes, together with freight-only routes. The majority of the network is comprised of radial lines focused on Dublin. The network largely provides for inter-urban connections providing strategic transport links at the national level between the six key cities on the island, Dublin, Cork, Galway, Limerick, Waterford and Belfast as well as linking to smaller cities and large towns which have strong regional functions in particular Sligo, Tralee, Wexford

In 2019, 227million passengers were carried on scheduled bus services, 48.3million travelled on the Luas and 50.1million travelled by rail. This compares to 226million and 48million for bus and rail passengers respectively in 2018; there is no data for the Luas in 2018.

Iarnród Eireann carried out 346,000tonnes of freight in 2019, a drop of 170,000tonnes compared to 2018.

By 2040 the population of Ireland is estimated to grow by over 1 million to 5.7 million people. In 2017 transport accounted for 19.8% of Ireland's greenhouse gases and contributes to poor local air quality (see the Air Quality section of this report). The Climate Action Plan 2019<sup>xxxiii</sup> identifies specific goals for Ireland including:

- *developing the electric vehicle network to sustain at least 800,000 cars by 2030;*
- *banning cars powered by fossil fuels by 2030 and stop granting National Car Tests (NCT) by 2045;*
- *a move towards the electrification of Ireland's public bus fleet;*
- *expanding the LUAS network; and*
- *expanding the national cycle network as set out in the National Cycle Policy Framework<sup>xxxiv</sup>*

### 3.3.8 Utilities and Critical Infrastructure (non-transport related)

This includes a variety of types of infrastructure which may be affected by the project. In particular, third party utilities which may be overhead (other electricity lines or telephone lines), underground (electricity cables, water, sewers, gas, fibre optic cables) are considered. In addition, aviation and telecommunication systems are important considerations for OHLs and UGCs in terms of effects from Electromagnetic Fields.

There is no national level policy that covers all of these utilities, and no national statistic which a reasonable representation of each would be. As such, this topic is addressed within the technological solutions assessment in this report only.

### 3.3.9 Biodiversity

Development within sites and areas of ecological significance will be avoided wherever reasonably practicable. These are considered below under the following headings:

- Designated Sites of International Importance;
- Designated Sites of National Importance; and
- Other important habitats and species.

In addition, for the purpose of the constraints' assessment, it is assumed that if a supporting habitat to internationally or nationally protected species is within the Study Area, this species is considered to be present.

The EirGrid Ecology Guidelines for Electricity Transmission Projects identify that the constraints assessment should be identified from desk-top information and followed by field surveys as required. Surveys will be undertaken at a later step in the project to help inform the identification of constraints.

#### Designated Sites of International Importance

European (Natura 2000) sites are designated in Ireland under the EU Habitats Directive, which is transposed into Irish law by the Planning and Development Act 2001 as amended, and the Planning Regulations 2001-2021, and the European Communities (Birds and Natural Habitats) Regulations 2011, as amended. The main purpose of the Directive is to ensure the appropriate conservation of natural habitats and wild fauna and flora. Under the Directive, Member States like Ireland were required to establish an ecological network of Special Areas of Conservation (SACs) (sites which host a range of natural habitats and species listed in Annex I and II of the Directive) and SPAs, as designated under the Birds Directive (2009/147/EC).

The constraints identified from desk-top studies on European Sites within the Study Area/Zone of Influence (Zol<sup>5</sup>) are captured in Section 4.4.1 of this report. These will be further refined in the next step when site surveys are completed. The need for measures, if applicable, to mitigate against significant effects will be determined in the next step.

#### Special Areas of Conservation (SAC)

SACs are areas where habitats and species are protected under the Habitats Directive (92/43/EEC), as amended. The Habitats Directive has become the single most important piece of legislation governing the conservation of biodiversity in Europe. The main aim of the Habitats Directive is to achieve and maintain favourable conservation status for habitats and species listed on the Annexes to the Directive. These annexes list habitats (Annex I) and

<sup>5</sup> The Zol is a distance over which a likely significant effect may occur to ecological receptors given the nature and scale of the proposed Project. There is no set recommended distance for the Zol of a project, and it will vary according to the predicted impact, the impact pathways and the sensitivity of the receptor in question. To inform the Zol a detailed desk study is carried out to establish the habitats and species likely to be present.

species (Annexes II, IV and V) which are considered threatened in the EU territory. These Annexes are summarised below.

- Annex I: Habitat types whose conservation requires the designation of SACs. Priority habitats, which are in danger of disappearing within the EU territory, are highlighted with an asterisk.
- Annex II: Animal and plant species whose conservation requires the designation of SACs.
- Annex IV: Animal and plant species in need of strict protection.
- Annex V: Animal and plant species whose taking in the wild and exploitation may be subject to management measures.

### Special Protection Areas (SPAs)

SPAs are sites designated for the protection of habitats used by Annex I bird species. These areas are designated under the Birds Directive (2009/147/EC).

### Ramsar Sites

These are wetlands of international importance designated under the Ramsar Convention 1971. This is an intergovernmental treaty which provides the framework for national action and international commitments of its member countries to maintain the ecological character of their wetlands of International Importance and to plan for the "wise use", or sustainable use, of all of the wetlands in their territories. In Ireland, Ramsar sites are entirely coincident with the boundaries of overlapping Special Protection Areas.

### **Designated Sites of National Importance**

The basic national designation for conservation sites is the Natural Heritage Area (NHA). NHAs are designated to protect habitats, flora, fauna and geological sites of national importance. The legislative framework for NHAs is provided by the Wildlife Act, 1976 as amended. The Geological Survey of Ireland (GSI) have also compiled a list of geological/geomorphological sites in need of protection through NHA designation. In addition, there are also proposed NHAs (pNHA), that have not been statutorily designated. These sites are of significance for wildlife and habitats. Prior to statutory designation, pNHA are subject to limited protection, however for the purposes of this project all pNHA will be treated as fully protected. Prior to statutory designation, pNHAs are subject to limited protection, in the form of:

- Agri-environmental farm planning schemes such as Rural Environment Protection Scheme (REPS 3 and 4) and Agri Environmental Options Scheme (AEOS) continue to support the objective of maintaining and enhancing the conservation status of pNHAs;
- Forest Service requirement for NPWS approval before they will pay afforestation grants on pNHA lands;
- Recognition of the ecological value of pNHAs by Planning and Licensing Authorities; and
- The NPWS also maintains a 'shadow' list of 'candidate NHAs', which have not been advertised, but may be advertised and designated in the future. In Co. Kildare, some of these sites have been identified in the course of the County Kildare Wetland Survey, undertaken by Kildare County Council. Maps and site descriptions are available of these cNHAs, in the County Kildare Wetland Survey Report.

### Other important habitats and species

Other sites/features likely to be of ecological significance need to be considered at this stage of the project. These include sites with identified Annex 1 type habitats, Annex IV species and/or Red List species. Furthermore, The Wildlife Acts 1976 to 2018 as amended ('the Wildlife Acts') are the principal national legislation providing for the protection of wildlife and the control of some activities that may adversely affect wildlife. Animals and birds subject to protection are listed in Schedules 4 and 5 of the Wildlife Acts.

There is also a wide range of important non-designated habitats in Ireland. For example, the Study Area includes non-designated ancient woodland, native woodland, hedgerows, bogs and semi-natural grasslands.

#### Invasive species

Regulations 49 and 50<sup>6</sup> of the European Communities of the Birds and Habitats Regulations 2011 (as amended) prohibit the introduction and dispersal of species of flora and fauna listed in the Third Schedule to the Regulations. Commonly encountered (terrestrial) invasive species include Japanese knotweed (*Reynoutria japonica*), Himalayan balsam (*Impatiens glandulifera*) and three-cornered leek (*Allium triquetrum*).

### **3.3.10 Geology, Soils and Groundwater**

As part of the Irish Geological Heritage (IGH) Programme, a partnership between the Geological Survey of Ireland (2017) and the NPWS, the Geological Survey of Ireland has identified important geological and geomorphological sites which could be conserved as NHAs. Until designation is confirmed, these sites are classified as Irish Geological Heritage Sites (IGHSs). There are over 900 IGHSs identified around Ireland.

The main bedrock type in Ireland is carboniferous limestone, which covers approximately 50% of the low-lying centre of the country. Subsoils comprise a range of Quaternary glacial and alluvial sediments and peat. Economic deposits in the form of sand, gravel and crushed rock aggregates are widely distributed, along with a range of other metallic and non-metallic minerals.

There is no legislation solely directed to soil protection in Ireland. In 2006, the European Commission developed a Soil Thematic Strategy that aims to protect soils and ensure the sustainable use of soils across Europe.

Soil quality in Ireland is generally of good quality. Brown fertile earth, which is quite shallow, makes up most of the soil formation and is mostly found in the midlands and eastern counties. Of Ireland's landmass, 68% is used for agriculture due to this brown earth being rich and fertile. The other large soil type is gley, which is peaty soil, mainly found in the low-lying centre of Ireland. This soil has a large clay composition and is poorly drained. Brown podzolics and grey-brown podzolics also make up a large part of the soil formation of Ireland and are mainly found in the central and southern counties of Ireland. Podzolic soils are typical of the geology and landscape of those areas, typically found on sandy deposits on forested soils (EPA, 2012).

Groundwater is widely used in Ireland, for domestic, agricultural and industrial purposes. Many boreholes, wells and springs are found across the country, particularly in central and southern areas. Consequently, it is almost inevitable that any large development will affect at least a small number of low-yielding water supply wells. Therefore, the constraints assessment focusses on high-yielding springs and wells used for public water supply and their surrounding protection zones. The protection of groundwater resources under the Water Framework Directive is discussed in Section 3.3.11.

---

<sup>6</sup> Regulation 49 has been in operation since 2011, however Regulation 50 did not have affect at the time of writing ([https://www.npws.ie/sites/default/files/files/FAQ%20\(Ireland\).pdf](https://www.npws.ie/sites/default/files/files/FAQ%20(Ireland).pdf)).

### 3.3.11 Water

The Water Framework Directive (WFD) is one of the key instruments in the protection of water resources. It aims to maintain “High” and “Good” status waters and prevent deterioration in the status for all waterbodies, including rivers, lakes, estuaries, coastal waters and groundwater. The WFD is transposed into Irish law by a number of regulations, including:

- European Communities (Water Policy) Regulations, 2003 (S.I. No. 722 of 2003);
- European Communities Environmental Objectives (Surface Waters) Regulations, 2009 (S.I. No. 272 of 2009) (as amended);
- European Communities Environmental Objectives (Groundwater) Regulations, 2010 (S.I. No. 9 of 2010) (As amended);
- European Communities (Good Agricultural Practice for Protection of Waters) Regulations, 2010 (S.I. No. 610 of 2010);
- European Communities (Technical Specifications for the Chemical Analysis and Monitoring of Water Status) Regulations, 2011 (S.I. No. 489 of 2011); and
- European Union (Water Policy) Regulations 2014 (S.I. No. 350 of 2014).

There are five classes of WFD status for surface water bodies and two classes for groundwater bodies, and the status is determined by that of the poorest quality element.

The second River Basin Management Plan (RBMP) for Ireland 2018–2021<sup>xxxv</sup> includes the whole of Ireland as the river basin under consideration. Figure 3-1 provides information on water quality status for waterbodies in Ireland in the period 2013–2018.

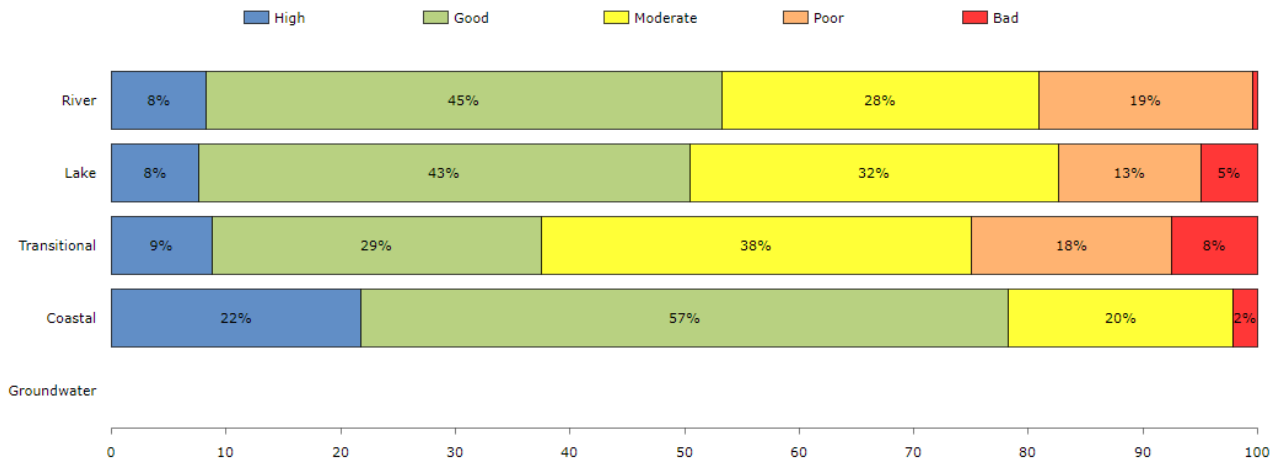


Figure 3-1 Water Quality status (www.catchments.ie)

The current status (2010–2015) of water bodies in the Study Area is shown in Appendix A, Map 321084AH-MAP-003.

### 3.3.12 Flood Risk Assessment

The frequency of flood events in Ireland has been increasing and, with climate change, is expected to increase further. Increased flooding can cause pressure on all infrastructure including energy infrastructure such as power stations, substations and transmission lines.

The Floods Directive (2007/60/EC) required member states to develop Flood Risk Management Plans for areas of existing and future potentially significant flood risk. The Floods Directive was transposed into Irish law by the EU (Assessment and Management of Flood Risks) Regulations 2010 and sets out the responsibilities of the Office of Public Works (OPW).

The OPW has been implementing the Directive mainly through the Catchment Flood Risk Assessment and Management (CFRAM) Programme, from which it developed 29 draft Flood Risk Management Plans across Ireland. These plans have established a range of measures to reduce and manage the flood risk within catchments across the country.

### 3.3.13 Noise and Vibration

Environmental noise within Ireland is managed and assessed by The Environmental Noise Regulations 2006 (S.I. No. 140 of 2006) which give effect to The Environmental Noise Directive (END) (2002/49/EC). The aim of the END is to establish a common approach across Europe to avoid, prevent or reduce on a prioritised basis the harmful effects (including annoyance) due to exposure to environmental noise. Environmental noise means unwanted or harmful outdoor sound created by human activities such as transport and industrial activities.

Under the END local authorities are required to produce strategic noise maps and action plans for major roads, railways, airports and cities above a certain population threshold. Kildare published their 'Third Noise Action Plan 2019 – 2023' in September 2019 while Meath County Council published their 'Noise Action Plan' in 2019. In accordance with the EPA 'Guidance Note for Noise Action Planning' (2009) thresholds were set out in the Noise Action Plans of 70 dB  $L_{den}$  and 57 dB  $L_{night}$  for road and rail noise.

### 3.3.14 Air Quality

Ireland's air quality is generally good in comparison to other EU member states, largely down to the prevailing Atlantic air flow and the absence of large cities and heavy industries. Ireland's air quality standards, set out in Air Quality Standards Regulations 2011 (S.I. No. 180 of 2011), are dictated by the EU Cleaner Air for Europe (CAFE) Directive (2008/50/EC). The EPA is responsible for monitoring the nation's levels of air pollutants within four zones as follows:

- Zone A: Dublin;
- Zone B: Cork;
- Zone C: Other cities and large towns in Ireland; and
- Zone D: Rural Ireland.

According to the most recent Air Quality in Ireland report (Air Quality in Ireland 2019), there was one exceedance of the EU annual average limit value for nitrogen dioxide (NO<sub>2</sub>) in 2019 at one urban traffic station in Dublin due to pollution from transport.

There have also been exceedances of the more stringent air quality particulate matter (PM<sub>10</sub> and PM<sub>2.5</sub>, (particulate matter with an aerodynamic diameter of 10 microns or less and 2.5 microns or less, respectively)). Indicators devised by the World Health Organization at 33 monitoring sites, mostly due to the burning of solid fuel. In the State of the Environment Report, the EPA (2020) and European Environment Agency estimated

1,300 premature deaths are attributable to poor air quality in Ireland annually, and therefore the EPA recognises the importance of the World Health Organization's more stringent limits.

The main pollutants of concern for air quality in Ireland are associated with combustion emissions typically arising from road traffic, domestic solid fuel burning, electricity generating stations and industry, which are primarily oxides of nitrogen (NO<sub>x</sub>), NO<sub>2</sub> and PM<sub>10</sub> and PM<sub>2.5</sub>. Air pollutants can affect human health and cause damage to sensitive plants and ecosystems.

Air quality also refers to dust, which could affect health or give rise to annoyance due to the soiling of surfaces through deposition. The term 'dust' refers to all particulate matter including all solid particles suspended in air or settled and deposited on a surface after having been suspended in air, due to activities such as construction, demolition and mineral excavation. This includes the smaller-sized particles associated with potential health impacts (i.e. PM<sub>10</sub> and PM<sub>2.5</sub>) and the larger particles associated with causing annoyance or affecting sensitive vegetation through deposition on a surface.

### 3.3.15 Landscape and Visual

The primary legislation for the protection of landscapes in Ireland is the Planning and Development Act (2000) as amended. Section 10 (2.e) requires County Development Plans to '*preserve the character of the landscape*' where the planning authority considers sustainable development of the area requires it and includes '*the preservation of views and prospects and the amenities of places and features of natural beauty or interest*'.

There is currently no published national level landscape mapping for Ireland. In accordance with the Planning and Development Act 2010, all local authorities need to identify Landscape Character Areas within their Development Plans to ensure that defining features are protected and managed. There is no national classification system for Landscape Character Areas, as these are geographically specific and have their own distinctive character based on their location and surrounding environment.

Both Kildare and Meath County Councils have formally documented the Landscape Character Areas within their County Development Plans and rated them based on a range of criteria. Scenic designations are also identified in these County Development Plans. They are presented in Appendix A, Map 321084AH-MAP-005.

### 3.3.16 Archaeology, Architectural Heritage, and Cultural Heritage

Archaeology is defined as '*the study of past societies through the material remains left by those societies and the evidence of their environment. The 'archaeological heritage' consists of such material remains (whether in the form of sites and monuments or artefacts in the sense of moveable objects) and environmental evidence*' (EirGrid, 2015, page 5).

Architectural heritage comprises '*all structures and buildings (together with their settings and attendant grounds, fixtures and fittings, groups of such structures and buildings and sites), which are of architectural, historical, archaeological, artistic, cultural, scientific, social or technical interest. Architectural heritage is generally visible and has a presence in the landscape which requires assessment*' (EirGrid, 2015, page 6).

Cultural heritage can be defined as '*a general term used to describe aspects of the environment and intangible heritage which are valued for their age, beauty, history or tradition. It encompasses aspects of archaeology, architecture, history, landscape and garden design, folklore and tradition and topography. Cultural heritage is expressed in the physical landscape in numerous often interrelated ways*' (EirGrid, 2015, page 6). For the purpose of this Constraints Report, and in line with the guidance provided in *Cultural Heritage Guidelines for Electricity Transmission Projects*, cultural heritage constraints were identified through a review of publicly available information on the recorded archaeological and architectural heritage within the Study Area (see



Section 1.4). While it is likely there may be other cultural heritage features within the Study Area, these will be recorded, mapped and assessed at the later stages of the project (EirGrid, 2015, page 53).

Archaeology, architectural heritage, and cultural heritage is subject to the following conventions:

- European Cultural Convention 1954;
- International Council on Monuments and Sites (ICOMOS) International Charter for the Conservation and Restoration of Monuments and Sites 1964;
- United Nations Educational, Scientific and Cultural Organisation (UNESCO) Convention Concerning the Protection of the World Cultural and Natural Heritage 1972;
- Convention for the Protection of the Architectural Heritage of Europe (Granada, 1985);
- Convention for the Protection of the Archaeological Heritage of Europe (revised) (Valletta, 1992); and
- Convention on the Value of Cultural Heritage for Society (Faro Convention, 2005).

Archaeological heritage is protected under the National Monument Act 1930 – 2014 primarily through the inclusion of sites in the Record of Monument and Places (RMP), the Register of Historic Monuments (RHM) and/or by being declared a National Monument or being subject to a Preservation Order or a temporary Preservation Order. Section 2 of the National Monument Act 1930 – 2014 defines a National Monument as '*a monument or the remains of a monument the preservation of which is a matter of national importance by reason of the historical, architectural, traditional, artistic, or archaeological interest attaching thereto*'. It is illegal to demolish, or remove wholly or in part, a National Monument or disturb the ground within, around or in proximity to a National Monument, without written consent from the Minister (and/or the local authority if they are the owners or guardians).

Section 12 (1) of the National Monuments (Amendment) Act 1994 requires the establishment and maintenance of an RMP. Sites included in the RMP are legally protected and are referred to as Recorded Monuments. The RMP is maintained by the National Monuments Service (NMS) of the Department of Housing, Local Government and Heritage who have defined a Zone of Notification around Recorded Monuments. Zones of Notification do not define the extent of a site but are defined for the purposes of notification to the Minister under Section 12 of the National Monuments Act (1930-2004). In addition, the NMS maintains a national database of the records of the Archaeological Survey of Ireland (ASI), commonly known as the Sites and Monuments Record (SMR). The SMR details all sites where a monument is known to the ASI pre-dating AD 1700 and includes a selection of monuments from the post-AD 1700 period. The addition of a monument to the SMR does not, of itself, confer legal protection.

The Planning and Development Act 2000 sets out the conditions relating to the protection of architectural heritage. Structures of special architectural, historical, archaeological, artistic, cultural, scientific, social or technical interest are protected under this Act, through their inclusion on the Record of Protected Structures (RPS) and are known as Protected Structures.

The Planning and Development Act 2000 defines an Architectural Conservation Area (ACA) as '*a place, area, group of structures or townscape, taking account of building lines and heights, that:*

- *a) is of special architectural, historical, archaeological, artistic, cultural, scientific, social or technical interest or value, or*
- *b) contributes to the appreciation of protected structures'* (Planning and Development Act, 2000, Part IV, Chapter II).

Development plans are required to include an objective to preserve the character of an ACA. In considering applications for permission for development within an ACA, the effect of a Proposed Development on the character of an ACA is a consideration for the planning authority. Both the Kildare County Development Plan 2017 – 2023 and Meath County Development Plan 2017 - 2023 include a list of ACAs protected under the Act.

Undertaken under the Architectural Heritage (National Inventory) and Historic Monuments (Miscellaneous Provisions) Act 1999 the National Inventory of Architectural Heritage (NIAH) is a nationwide survey of architectural heritage including buildings, structures, and historic gardens and design landscapes. Inclusion on the NIAH along does not in itself confer legal protection. The NIAH includes an assessment of the significance of structures based on an appraisal of their contribution to architectural heritage. Significance ratings are: International, National, Regional, Local and Record Only. Structures which are considered of International, National, and Regional significance are recommended by the Minister to the relevant Local Authority for inclusion in their RPS (Department of Culture, Heritage and the Gaeltacht, 2017<sup>xxxvi</sup>).

The archaeology, architectural heritage, and cultural heritage sections of this Constraints Report have been prepared in line with the guidance provided in *Cultural Heritage Guidelines for Electricity Transmission Projects* (EirGrid, 2015) and the Code of Practice between the Department of the Environment, Heritage and Local Government and EirGrid (2009<sup>xxxvii</sup>).

## **4. Baseline Reporting**

### **4.1 Introduction**

This section of the report sets out the baseline conditions present in the Study Area and highlights the potential constraints/impacts associated with the identified topics.

### **4.2 Assumptions and Limitations**

Before the baseline and potential impacts are outlined there are a number of assumptions that have been made for the Proposed Development:

- The cable will be installed in sections equal to the length of cable on drum (700m);
- Preference will be given to installing the cables in the public road network; third party lands will be avoided where possible, but it is likely in places the cables will have to cross fields and fields margins,;
- It is anticipated that in smaller roads the working strip will only be used where there are hedges or fences either side of the road which can be reinstated;
- There are points along the routes with trees either side where the swathe will be reduced and limited to road surface. In these locations, the verge either side and storage compounds will be positioned at either end of the section or potentially in third party lands on the other side of a hedge to minimise effects;
- Where the cable crosses field margins and hedgerows are removed, they will not be reinstated on top of the cable, native shrubs will be planted to offset this and will provide an enhancement where reasonably practicable (refer to EirGrid. 2020. Ecology Guidelines for Electricity Transmission Projects );
- It is not known if the cables can be laid in bridges crossing rivers; it is assumed that this would be utilized wherever possible; it is unlikely that cables will be permitted by OPW to be tied underneath bridges so where there is insufficient depth in the road, trenchless crossings under the river will be carried out;
- The cables will be connected into Dunstown and Woodland substations as cables and there will be no requirement for OHL connections and the associated Sealing End Compounds at either end of the route; and
- The rate of installation for the cables is assumed to be 150-200m per day; this means, to install 50km it will take up to three years to install.

The potential impacts identified in the following sections are not based on the final design of the Proposed Development. They have been included in this report as potential constraints to the project which will be taken into consideration. The potential impacts could be resolved by routing, design, and/or mitigation measures and may not occur. Further assessment will be completed throughout the next stages of the project to ensure all impacts are fully addressed.

### **4.3 Baseline Reporting – Socio-Economic Factors**

#### **4.3.1 Planning Policy and Legislation**

At this stage of the project, it is important to consider the legislation, national, regional and local policy which has the potential to influence the development of the Proposed Development.

## National Planning Policy

### National Planning Framework 'Project Ireland 2040' (NPF)

The NPF is the Government's high-level strategic plan for shaping the future growth and development of Ireland to the year 2040 and marks the highest tier of Ireland's spatial plans. The NPF is *"a planning framework used to guide public and private investment, to create and promote opportunities for our people, and to protect and enhance our environment – from our villages to our cities, and everything around and in between"* (page 10).

County Kildare and County Meath are located in the Mid-East Region as set out within the NPF which states that *"The Mid-East has experienced high levels of population growth in recent decades, at more than twice the national growth rate. Managing the challenges of future growth is critical to this regional area. A more balanced and sustainable pattern of development, with a greater focus on addressing employment creation, local infrastructure needs and addressing the legacy of rapid growth, must be prioritised"*.

Implementing the NPF is focused on policies, actions and investments to deliver 10 National Strategy Outcomes. National Strategic Outcome 8: Transition to Sustainable Energy aims to *"Reinforce the distribution and transmission network to facilitate planned growth and distribution of a more renewables focused source of energy across the major demand centres"*.

### Project Ireland National Development Plan 2018-2027

The National Development Plan 2018-2027 (NDP) is the national capital investment strategy plan that is integrated and aligned with the NPF. It sets out the framework of expenditure commitments to secure the Strategic Investment Priorities to the year 2027 and support the delivery of the ten NSOs identified in the NPF. It sets out a programme of investment that includes indicative Exchequer allocations.

Under Section 5.2 the NDP outlines measures to enhance energy efficiency including *"Develop further interconnection to increase energy security and facilitate more variable electricity generation on the grid"*.

### Government Policy Statement on the Strategic Importance of Transmission and Other Energy Infrastructure (Department of Communications, Energy and Natural Resources, July 2012)

The Government recognises the importance of the need for the upgrading and development of the electricity network to meet existing and future energy demands. The Energy Infrastructure Policy fully supports EirGrid's Grid 25 Programme and the investment required. This outlines that the Government *"endorses the major investment underway in the high voltage electricity transmission system under EirGrid's Grid 25 Programme."* It continues *"Grid 25 is the most important investment in Ireland's transmission system for several generations and will position our energy system for decades to come"* (page 1).

The policy reaffirms the Government's position that there is an imperative need for upgrade and renewal of the Irish energy network.

## Regional

### Regional Spatial Economic Strategy for the Eastern and Midland Region 2019 - 2031

The principal purpose of the Eastern and Midlands Regional Assembly (EMRA) Regional Spatial Economic Strategy for the Eastern and Midland Region 2019 – 2031 (hereafter referred to as RSES) (EMRA 2019) is to support the implementation of Project Ireland 2040 by providing a long-term strategic planning and economic framework for the development of the Region. An SEA, NIS and AA were produced as part of the strategy.

The RSES represents the Regional tier for planning policy and provides a vision; a spatial plan and investment framework to shape future development of the Eastern and Midland Region to the year 2031. There are also Sub-Regional planning functions; Strategic Planning Areas. The RSES was formally adopted in June 2019 by EMRA and replaces the previous Regional Planning Guidelines for the Greater Dublin Area 2010 – 2022 (Regional Planning Guidelines Office 2010).

The RSES provides key principles for environmental, economic, and social of the region. These principles are:

- Healthy Placemaking – to create healthy and attractive places to live, work and study;
- Climate Action – to enhance climate resilience and accelerate a transition to a low carbon economy; and
- Economic Opportunity – to create the right conditions and opportunities for the region to realise sustained economic growth and employment that ensures good living standards for all.

The RSES develops Regional Strategic Outcomes (RSOs) that are aligned to the principles above. These are aligned to the United Nations SDGs (UN 2015), EU thematic objectives (EU 2014) and the NPF Government of Ireland 2018b).

The RSOs relevant to the Proposed Development and the principles to which each is aligned, are:

- Number 9 - Support the Transition to Low Carbon and Clean Energy - 'Climate Change';
- Number 15 – Enhanced Strategic Connectivity - 'Economic Opportunity'.

## Local Authority Plans

### Kildare County Development Plan (CDP) 2017-2023

#### Settlement Strategy

The aim of the Kildare CDP in relation to its settlement strategy is *"to provide a coherent planning framework for the development of the county, founded on a well-developed urban structure supporting diverse rural areas, protecting the rural environment and delivering on a more sustainable living-working environment"*.

The Kildare CDP adopts a settlement hierarchy which is used to *"to underpin decisions regarding the location and scale of new developments such as housing, employment creation and social and physical infrastructure provision"*. This is designed so that investment in infrastructure is focused on locations that are the most environmentally robust and provide the best economic return. This is consistent with the Compact Growth goal in Project Ireland 2040. The settlement hierarchy for Kildare is outlined in Table 4.1. Those settlements relevant to the Study Area are outlined in Table 4.2.

Table 4.1 Kildare CDP Settlement Hierarchy

Designation	Settlement
Large Growth Town I	Naas
Large Growth Town II	Maynooth, Leixlip (including Collinstown), Newbridge
Moderate Sustainable Growth Towns	Metropolitan Area, Celbridge, Kilcock, Hinterland Area, Athy, Kildare, Monasterevin, Kilcullen
Small Towns	Clane, Sallins, Kill, Prosperous, Rathangan, Athgarvan, Derrinturn, Castledermot
Villages	Johnstown, Straffan, Ballymore-Eustace, Allenwood, Johnstownbridge, Coill Dubh / Coolearagh, Kilmeague, Caragh, Kildangan, Suncroft, Robertstown & Ballitore/Timolin/Moone/Crookstown
Rural Settlements	Broadford, Milltown, Kilteel, Staplestown, Ardclough, Allen, Brannockstown, Two Mile House, Brownstown, Cutbush, Maddenstown, Nurney, Calverstown, Rathcoffey, Narraghmore, Maganey/ Levitstown, Kilmead, Kilberry
Rural Nodes	Clogherinka, Cadamstown, Kilshanchoe, Newtown, Tirmoghan, Carbury, Timahoe, Lackagh /Mountrice, Ballyshannon, Ballyroe, Kilkea, Ellistown Moyvalley, Rathmore

Table 4.2: Settlements in Kildare relevant to the Study Area

Large Growth Towns	Moderate Sustainable Growth Towns	Small Towns, Villages and Rural Settlements/Nodes
Maynooth Newbridge Naas	Kilcock	Clane Sallins Kill Prosperous Straffan Allenwood Johnstownbridge Coill Dubh (Blackwood) Kilmeague Carragh Robertstown Staplestown Ardclough Allen Twomilehouse Brownstown Rathcoffey Newtown Tirmoghan Common Timahoe Rathmore

The following provides a brief overview of the key constraints and zonings identified for settlements located in Kildare, within the Study Area:

### Large Growth Towns

- Naas - The western area of Naas is zoned for enterprise and employment which includes a newly-built interchange to the north west. The Grand Canal comes down from the north through the Oldtown Demesne, and a large area surrounding this is zoned as a '*Future park/green wedge*' in order to secure the future recreational needs of the town. The equine industry is cited in the Local Area Plan as being of importance to the area, with the Naas Racecourse lying to the east of the town and various equine agricultural enterprises in the vicinity. Naas also lies within the Northern Lowlands Landscape Character area in the Kildare CDP, which is classified as being of low sensitivity;
- Maynooth - Land in the Moygaddy area to the north-east of the town has been zoned as '*Strategic Employment Zones (High Technology Uses)*' aimed at providing a quality campus-style environment for high technology and bio-tech. The University itself is located to the west of the town. It includes community and educational zonings as well as further zonings for research and technology aimed at attracting tech employment and University start-ups. Maynooth also lies within the Northern Lowlands Landscape Character area in the Kildare CDP, which is classified as being of low sensitivity; and
- Newbridge - The Pollardstown and Mouds Bog SACs lie to the north, while the river Liffey, described in the LAP as the 'green lung' of the town, flows through the centre. Large areas on either side of the river are zoned as '*open space and amenity*' to facilitate a linear park aimed at intensifying the recreational use of greenspace for the purposes of walking, cycling, water-sports etc. To the south-west of the town lies The Curragh, a large open plain important to the local equine industry which also houses the Curragh Racecourse and Curragh Golf Course. The centre of the town contains the Whitewater Shopping Centre, an important retail hub servicing the local area.

### Moderate Sustainable Growth Towns

- Kilcock - The town is designated a 'Moderate Sustained Growth Town'. It is afforded good transport linkages through the M4 Motorway to the south west and the railway running through the town. The areas around the motorway are designated open space, with the River Rye running along the north and the Royal Canal running through the centre, respectively. Kilcock also lies within the Northern Lowlands Landscape Character area in the Kildare CDP, which is classified as being of low sensitivity.

### Small Towns, Villages and Rural Settlements/Nodes

Small towns, villages and rural settlements/nodes have similar zonings including:

- town/village centres,
- existing and proposed residential,
- community and educational;
- open space and amenity;
- industry and warehousing;
- equestrian;
- leisure, tourism and enterprise; and
- heritage features.

In addition, Prosperous lies within the Northern Lowlands Landscape Character area in the Kildare CDP, which is classified as being of low sensitivity. Clane and Sallins fall within the River Liffey Landscape Character Area, considered to be 'Class 4- Special' sensitivity, meaning it has low capacity to accommodate uses without significant adverse effects on the character of the landscape.

The relevant zonings for the Proposed Development within each settlement will be further refined when the location and design of the route corridor is confirmed.

Energy and Communications

The Kildare CDP commits to supporting and facilitating the requirements of major service providers, including EirGrid, in the enhancement and upgrading of existing infrastructure, or development of new infrastructure. The CDP further identifies that *"it is a policy of the Council to Seek the undergrounding of all electricity, telephone and TV cables wherever possible and specifically in areas of sensitivity, in the interest of visual amenity"* (Policy TN 2).

*Meath County Development Plan (CDP) 2013-2019*

Settlement Hierarchy

Meath County Council adopt a settlement hierarchy much like Kildare County Council, which is consistent with the RPGs. The settlement hierarchy for Meath is outlined in Table 4.3. Those settlements relevant to the Study Area are outlined in Table 4.4.

Table 4.3: Meath CDP Settlement Hierarchy

Designation	Settlement
Large Growth Town I	Navan, Drogheda Environs
Large Growth Town II	Dunboyne, Maynooth Environs
Moderate Sustainable Growth Towns	Ashbourne, Kells, Trim, Kilcock Environs, Dunshaughlin
Small Towns	Athboy, Bettystown/Laytown/Mornington East, Duleek, Enfield, Oldcastle, Ratoath, Stamullen
Villages	Ballivor, Carlanstown, Carnaross, Clonard, Clonee, Crossakiel, Donore, Drumconrath, Gibbstown, Gormonston, Julianstown, Kentstown, Kilbride, Kildalkey, Kilmainhamwood, Kilmessan, Longwood, Mornington/Donacarne, Moynalty, Nobber, Rathcairn, Rathmolyon, Slane, Summerhill

Table 4.4: Settlements in Meath relevant to the Study Area

Large Growth Towns II	Moderate Sustainable Growth Towns	Small Towns and Villages
Maynooth Environs	Kilcock Environs	Enfield Summerhill

The following provides a brief overview of the key constraints and zonings identified for settlements located in Meath, within the Study Area

Large Growth Towns II

- Maynooth Environs – As above for Kildare.



### Moderate Sustainable Growth Towns

- Kilcock Environs – As above for Kildare. Additionally, there are also zonings to support Graigs<sup>7</sup> located across the County in offering attractive housing options and for General Enterprise and Employment.

### Small Towns and Villages

- As above for Kildare.

The relevant zonings within each settlement will be taken into account in the identification of route options and the determination of a preferred route corridor.

### Energy and Communications

Much like in the Kildare CDP, it is the policy of Meath County Council to facilitate the provision of energy networks and network extensions while promoting the undergrounding of existing overhead cables, particularly in the urban environment but also generally within areas of public open space.

Of particular note is Meath's policy for electrical infrastructure which supports the reinforcement of the network with the caveat that services are undergrounded wherever appropriate to do so (Policy EC Pol 16).

### *Draft Meath County Development Plan (CDP) 2021-2027*

The Material Alterations of the Draft Meath CDP are currently underway, with the intention that the Plan will be adopted later this year (2021) and supersede the existing Meath CDP. The draft Meath CDP continues to adopt a settlement hierarchy much like Kildare County Council, however there are a number of changes as outlined in Table 4.5 below. Some of these changes include the introduction of terminology like Regional Growth Centre (instead of Large Growth Towns) and Self-Sustaining Growth Towns (instead of Moderate Sustainable Growth Towns).

Table 4.5: Draft Meath CDP Settlement Hierarchy

Designation	Settlement
Regional Growth Centre	South Drogheda Environs
Key Town	Navan, Maynooth
Self-Sustaining Growth Town	Dunboyne, Ashbourne, Dunshaughlin <sup>5</sup> , Kells, Trim
Self-Sustaining Towns	Laytown/Bettystown/Mornington/Donacorney, Ratoath, Enfield, Duleek, Stamullen, Kilcock
Towns and Villages	Towns – Athboy, Duleek, Oldcastle, Villages – Ballivor and Longwood

<sup>7</sup> Crossroad type villages and clusters

Designation	Settlement
Rural	Baile Ghib, Carlanstown, Carnaross, Clonard, Clonee Crossakiel, Donore, Drumconrath, Gormanstown, Julianstown, Kentstown, Kilbride, Kildalkey, Kilmainhamwood, Kilmessan, Moynalty, Nobber, Rathcairn, Rathmolyon, Slane, Summerhill

Those settlements relevant to the Study Area as per the Draft Meath CDP are outlined in Table 4.6.

Table 4.6: Settlements in Meath relevant to the Study Area

Key Town	Self-Sustaining Towns	Rural
Maynooth	Kilcock Enfield	Summerhill

The key constraints and zonings identified for settlements located in Meath, within the Study Area are mostly relevant under the Draft Meath CDP. Kilcock will no longer have land zoned for General Enterprise and Employment.

The relevant zonings within each settlement will be taken into account in the identification of route options and the determination of a preferred route corridor.

**Potential Impacts**

National and Regional Policy

The Proposed Development will help provide a secure and reliable electricity network and transmission grid to Kildare, Meath and Dublin. It will also help meet the growing demand for electricity in the east introduced by the growing population and economic activity experienced in this region. The Proposed Development is considered to support the aims and objectives of national and regional planning policy.

Local Authority Plans

The preference in planning policy is for undergrounding of services where appropriate, and as such, Proposed Development accords with those policies.

*Zoning*

As zoning will be taken into account in the identification of route options and the preferred route corridor, it is not anticipated that there will be significant effects on zoned areas within the identified settlements or other Proposed Developments. There is potential for cumulative effects during construction if projects are constructed at the same time, but this cannot be considered at this stage as timeframes are not yet defined.

**4.3.1 Amenity and Human Health (including population)**

People and Communities

The Study Area is located immediately west of Dublin and has densely populated sections due to the presence of a number of towns (see Figure 4-1: Residential Properties). These include the large towns of Newbridge, Naas, and Maynooth – all with populations of above 10,000. Newbridge is the largest of these with a population of

23,000 (2016). Outside of the settlements, much of the population lives in linear communities alongside regional and local roads. All settlements within the Study Area are listed in Table 4-1- 4-4 of Section 4 below.

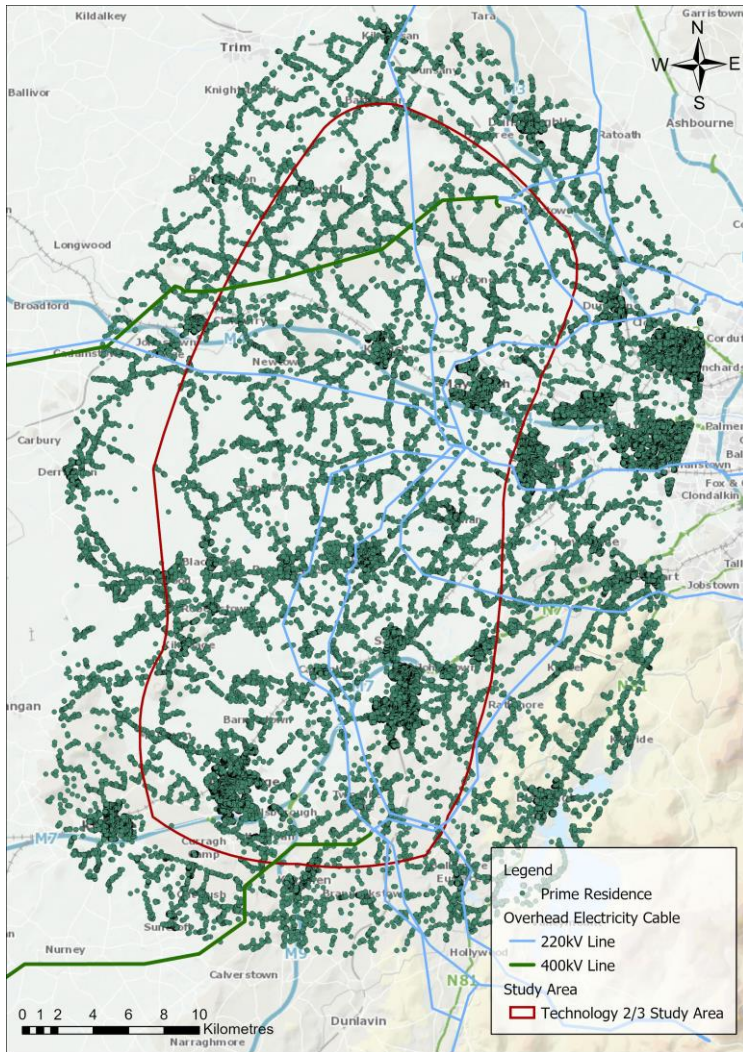


Figure 4-1: Residential Properties

The Study Area does not precisely align with administrative boundaries within the census data. Therefore, as a proxy statistics for the counties of Meath and Kildare or at a regional level have been used for wider context, to give an indication of the region’s performance in key indicators.

*Population Overview*

The population of Meath has increased from 162,831 in 2006 to 184,135 in 2011 and 195,044 in 2016, representing a growth of 13% to 2011 and 20% to 2016. Over a 25-year period (1991-2016), Meath experienced an 81.5% increase in its population.

Despite the increase in population in Meath, the number of households in Meath grew only modestly from 62,201 2011 to 64,294 in 2016; a 3% increase, with a very slight increase in the number of persons per household, from 2.96 to 3.

The population of Kildare has increased from 186,335 in 2006 to 210,312 in 2011 and 222,54 in 2016, representing a growth of 13% to 2011 and 19% to 2016. Over a 25-year period (1991-2016), Kildare experienced an 81.5% increase in its population.

The most recent increase in population can be explained by high levels of natural increase (birth rate) and a strong performance in net migration. Growth in population has occurred within and around the central towns of Naas, Newbridge, Kildare, Clane and Kilcullen, resulting in a dense pattern of growth along the M7 and M9 motorways. Significant pockets of population growth have also occurred in the north of the county. Populations more than doubled in the rural hinterlands of urban centres like Athy, Naas, Newbridge, Clane and Kilcock and the village of Caragh. The most populated areas in Kildare are within and close to the main urban settlements of Newbridge, Naas, Celbridge, Leixlip, Maynooth and Athy.

The number of households in Kildare grew from 32,500 in 1991 to 80,750 in 2016; a 148% increase, although household sizes declined during this time from an average of 3.76 persons to 2.75.

In addition to residential populations, these settlements host community facilities such as schools, churches, parks, and recreational areas; employment areas; and retail areas.

Within the Study Area there are 67 schools comprising one pre-primary school, 48 primary schools, 15 secondary schools and three special schools<sup>xxxviii</sup>. There are also 35 GPs, four health centres and one hospital Naas General Hospital in Kildare. There are 12 nursing homes within the Study Area including Mill Lane Manor in Naas and TLC Centre just south of Maynooth<sup>xxxix</sup>.

Eastern and Midlands Regional Assembly Regional Economic and Spatial Strategy<sup>xl</sup> Appendix B sets out the possible population projections for Kildare and Meath based on high and low scenarios for two scenario time periods (see Table 4.7).

Table 4.7: Population Projections Meath and Kildare (rounded to nearest 100)

Local Authority	2016	2026 low-high	2031 low-high
Meath	222,500	249,000-254,000 12 – 14% increase from 2016	259,000-266,500 16 - 20% increase from 2016
Kildare	195,000	216,000-221,000 11 - 13% increase from 2016	225,000-231,500 15 - 19% increase from 2016

Table 4.8 presents the total number of younger people (under age 16) and older people (age 65+) within Kildare and Meath in comparison to the national average. Younger people and older people can be more sensitive / vulnerable to environmental and social impacts. The data illustrates that in comparison to the national average, there is a lower proportion of older people in Kildare and Meath, but a higher proportion of young people.

Table 4.8 Population by age group in Meath, Kildare and Ireland as of (CSO 2016 Data)

Age range	Number and Percentages of People		
	Meath	Kildare	Ireland
0 - 15 years old	51,755 (26.5%)	56,819 (25.5%)	1,068,195 (22.4%)
16 – 64 years old	122,501 (62.8%)	143,671 (64.6%)	3,056,103 (64.2%)
65+ years old	20,788 (10.7%)	22,014 (9.9%)	637,567 (13.3%)
<b>Total Population</b>	<b>195,044</b>	<b>222,504</b>	<b>4,761,865</b>

\*Where percentages do not accrue to 100%, this is as a result of rounding.

Table 4.9 presents the journey times to work, school or college for Meath, Kildare and Ireland. For all categories apart from ½ hour to under ¾ hour, these data show that journey times in Meath and Kildare are comparatively longer than in Ireland overall, indicating lower levels of connectivity and accessibility to services. As a result, people living in these counties may be more sensitive to journey delays.

Table 4.9 Population aged 5 years and over by journey time to work, school or college for Meath, Kildare and Ireland (CSO 2016 Data)

	Persons	Percentage	Persons	Percentage	Persons	Percentage
Journey time	Meath		Kildare		Ireland	
Under 15 mins	39,464	30.9%	42,536	28.8%	956,370	32.3%
1/4 hour - under 1/2 hour	30,434	23.8%	40,279	27.3%	853,885	28.8%
1/2 hour - under 3/4 hour	21,010	16.5%	24,649	16.7%	511,843	17.3%
3/4 hour - under 1 hour	10,340	8.1%	11,228	7.6%	174,254	5.9%
1 hour - under 1 1/2 hours	13,886	10.9%	15,758	10.7%	179,233	6.0%
1 1/2 hours and over	4,775	3.7%	4,811	3.3%	67,066	2.3%
Not stated	7,714	6.0%	8,266	5.6%	219,899	7.4%
<b>Total</b>	<b>127,623</b>		<b>147,527</b>		<b>2,962,550</b>	

\*Where percentages do not accrue to 100%, this is as a result of rounding.

Along with the majority of Ireland, poverty levels in the region have been declining over the last decade. COS data shows that in 2017, poverty levels in the Mid-East region (6.5%) were slightly lower than the national average (6.7%).

Figure 4-2 presents the Pobal HP Deprivation Index, a series of maps measuring the relative affluence or disadvantage of a particular geographical area in the Republic of Ireland, using data compiled from the 2016 Census. The index is colour-coded with red signifying deprivation, to bright blue, signifying affluence. The measurements look at 10 key indicators including: the proportion of skilled professionals, education levels, employment levels, and single-parent households found in an area. People living in areas of high deprivation can be more sensitive / vulnerable to environmental impacts.

The figure shows that the population within the Study Area have mixed levels of deprivation. There are affluent and very affluent areas around Naas, Johnstown, Sallins, Clane, Straffan and Maynooth. However, there are also some below average and disadvantaged areas within and around these settlements. There are no very or extremely disadvantaged areas in the Study Area. Overall, deprivation levels within the Study Area appear to be relatively low, indicating the population is of a higher socio-economic status than the average.

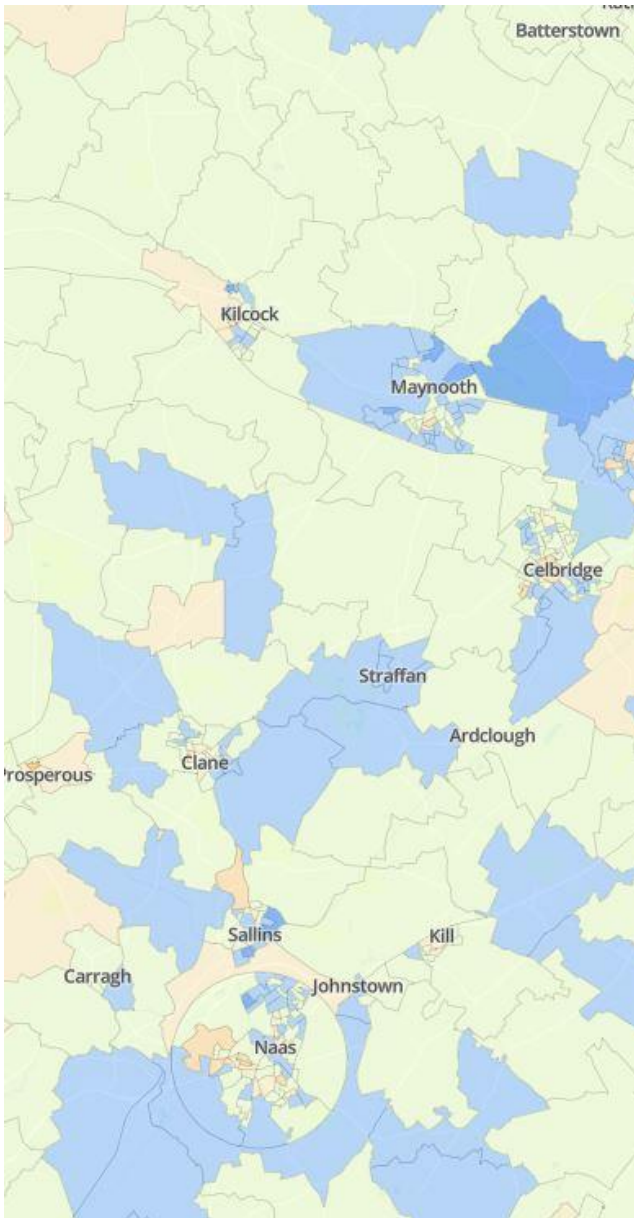


Figure 4-2 Levels of Deprivation in the Study Area (as taken from the Pobal HP Deprivation Index)

**Health**

In the Census 2016, life expectancy at birth within the Mid-East region was 77.2 years old for men and 81.4 years old for women. These figures are comparable to the national average, at 76.8 years old and 81.6 years old respectively.

In the Census 2016, 90% of people in Meath and Kildare described themselves as being in Good or Very Good health, a higher proportion than for Ireland overall (87%). Table 4.1 sets out the number of people with a disability in Meath, Kildare, and Ireland, and the proportion of people with disabilities in each area who may be more sensitive / vulnerable to environmental and social impacts. These data illustrate that there is a lower proportion of people with a disability in Meath and Kildare than in Ireland as a whole.

Table 4.10 Proportion of People with a Disability, Kildare and Meath

Area	Persons with a disability (% of total population)
Kildare	27,768 (18.8%)
Meath	22,608 (17.7%)
Ireland	643,131 (21.7%)

Overall, the population at a regional and county level report better levels of health, lower levels of disability and have comparable life expectancy to the national average. The relatively high socio-economic status of the communities in the Study Area is a factor in this. Lower the levels of employment, income and education are associated with worsening determinants of health, in particular healthy life expectancy.

### Potential Impacts

Potential impacts on amenity would occur during construction only as a result of combined noise, air quality, traffic and visual impacts of construction activities. Amenity impacts on local communities and community facilities are discussed here; potential amenity related impacts on tourism and in some cases local businesses are discussed under the Economy topic under Social Impacts.

The existing population and communities within the Study Area present a challenge to installation of cables in the regional road network; the projected population increase will deepen that challenge. Notwithstanding, the increasing population in this area and in the Greater Dublin area in addition to economic growth in Ireland supports the requirement for the reinforcement of the transmission network.

There are generic impacts on amenity and health as a result of the construction of an underground cable, as follows:

During construction:

- **Amenity:** potential impacts during construction are the result of combined effects of construction activities leading to reduced amenity and potential health effects as a result of stress and fears; a loss of community cohesion as a result of severance if roads were fully or partially closed off; and reduced access to facilities. Effects relating to traffic are covered under Social Impacts; and
- **Health:** concerns would centre around the direct 'nuisance effects' of noise, air quality, visual and traffic, both individually and combined to affect amenity, and indirect effects on stress and fears.
  - **Air quality:** in the form of dust and emissions from plant, machinery and traffic, is only a factor during construction; in the absence of mitigation and control measures, air quality could be an issue for local communities during construction.
  - **Noise:** the excavation of trenches along the existing road network could present noise issues; this would be a particular issue for linear communities alongside the regional road network. Construction traffic would also be a potential noise issue.
  - **Visual:** visual disturbance from construction compounds and construction activities could be an issue for local communities.
  - **Traffic** is addressed under Social Impacts.

During operation:

- Amenity: there would be no continuing effects on amenity during operation; and
- EMFs: concerns relating to EMFs can lead to increased stress and health issues. EirGrid's design standards require all UGCs to operate existing public exposure guidelines from ICNIRP and as such there should be no direct effect from EMFs; EMFs related to UGCs are unlikely to be a concern for local communities.

#### **4.3.2 Economy (including employment and economic sectors and tourism)**

##### **Employment and Economic Sectors**

There is a broad mix of industries within the Study Area, however 'Commerce' and Professional Services are the most numerous. The percentage of the population who are unemployed or looking for their first job in the settlements is as follows:

- Kilcock – 6.6%;
- Maynooth - 4.9%;
- Clane – 6.9%;
- Naas – 6%;
- Newbridge – 9%; and
- Sallins – 7%.

The national percentage is 7%; Kildare and Meath are also 7%.

There are many commercial and enterprise sites; including retail centres in the main settlements and business parks on the edges of these towns, such as:

- Carton Retail Park, Maynooth;
- the M4 Interchange Business Park, Maynooth;
- Clane Business Park;
- Kildare Business Park;
- Ladytown (Toughers) Business Park; and
- Naas Industrial Estate

##### **Tourism**

There are a number of important tourism venues in the Study Area, including castles, racecourses, golf clubs and equestrian centres.

Significant tourism venues in the Study Area include:

- Donadea Demesne – castle and forest park, near Staplestown;
- Maynooth Castle, in the centre of Maynooth, close to the University;
- Mondello Park, Motorsport, Carragh;
- Naas Racecourse, north east of Naas;



- Punchestown Racecourse, Swordlestown, Naas; and
- The Curragh Racecourse, The Curragh, Newbridge.

Lyons Demesne is just outside of the Study Area, to the south east of Straffan and west of Newcastle, however it has transport links within the Study Area.

There are numerous golf clubs in Meath and Kildare, including:

- Kilcock Golf Club;
- Carton House – hotel and golf club north of Maynooth;
- The K Club – internationally renowned golf club at Straffan;
- Killeen Golf Club;
- Palmerstown House Estate – hotel and golf club, at Johnstown, near Naas;
- Naas Golf Club, Kerdiffstown, Naas;
- Millicent Golf Club, Naas; and
- The Royal Curragh. The Curragh, Newbridge.

Other sites include: many fishing locations; Clonfert Pet Farm; Wallaby Woods Donadea, Caragh Open Farm; the Grand Canal and the Royal Canal and greenways; and many more. All of these venues are important for the economy of the Study Area and more widely as many are used in connection with trips to Dublin or elsewhere in Ireland. Others are international venues in their own right, such as the K Club.

### Planning Applications

There are extensive records for planning applications in the Study Area. Some of these applications will be new receptors which will be constructed by the time the Proposed Development is constructed. These include individual dwellings and larger development as shown in the Local Area Plans. The applications will be taken into account in the routing of the cable. Other larger planning applications will also be examined and considered through the routing process:

- North-South Interconnector – (EirGrid) proposed overhead line connecting from County Tyrone to Woodland substation;
- Dunstown Battery Energy Storage System – (Private Developer) located to the north east of Dunstown substation; and
- Solar Farms – (Private Developers) located to the north of Naas, Smithtown; and Celbridge;
- Rail upgrades – (Iarnród Éireann) – proposed improvements to the railway lines and to the stations along the line;
- M4 Maynooth to Leixlip – (Kildare County Council and TII) not yet in planning but options are being considered for the improvement of this section of the M4; and
- Eastern & Midlands Region Water Supply Project – (Irish Water) not yet in planning, a 170 km pipeline which will cross the Study Area west to east, to the north of Clane and Straffan.

## Potential Impacts

The installation of the Proposed Development could provide construction jobs locally but there are low levels of unskilled workers in the local small areas within the Study Area and any skilled workers required would most likely have skills specific to the installation of an UGC and be brought into the region from elsewhere.

The timescales for the installation of the Proposed Development are not certain, however it is considered it would need at least three years to install assuming the two routes for Option Care installed in parallel. The numbers of construction workers required for this are unknown at this stage, however it is not anticipated they would be in high enough numbers to have a significant impact in counties with a combined population of more than 400,000, located on the edge of the Greater Dublin area.

Given the nature of the project and specialist nature of the equipment being installed, it is anticipated that most of the capital expenditure would be captured outside of the Study Area, although there is potential for some to be within the local supply chain bringing benefits to local businesses and communities. Other, indirect, beneficial effects on the local supply chain would come from construction worker spend (aside from accommodation).

During construction, there may be temporary disruption to traffic and access, impacting commuters and distribution networks. This is potentially significant for local businesses; however, the assumption is that only regional roads would be used and only those where there would be space enough such that only one side of the road would be required to be closed at any time. This means there should be no road closures, however there may be delays. Further details on this are provided below under, Traffic & Transport. Notwithstanding this, there could be a significant impact on businesses and regional distribution networks.

The presence of a new UGC in the road is unlikely to have an impact on potential future development of industrial and commercial land.

There could be benefits from the need for accommodation locally and spending by the workers, however again this would be relatively minor. Given the location and number of tourism venues in the Study Area, it is anticipated that there would be sufficient private rental and tourism accommodation locally to support transient construction workers, without significantly impacting on either.

There is potential for the installation of the Proposed Development to affect tourism venues in the Study Area during construction only; amenity effects during construction may be an issue, and in particular disruption as a result of construction traffic.

Of the venues listed, the K club and Mondello Park offer international sporting fixtures. There may be timing constraints in relation to construction and tourism venues if major events are planned.

Further consultation will be undertaken with Kildare and Meath County Councils and the developers of the larger planning applications to ensure there is no significant effects on those planning applications or to the Proposed Development.

### 4.3.3 Agronomy and Equine

#### Agricultural Land and Soils

Analysis of the Teagasc Soils Information System<sup>xli</sup> as shown in Table 4.11 and illustrated in Figure 4-2 gives a useful guide as to the agricultural potential of soils in the Study Area.

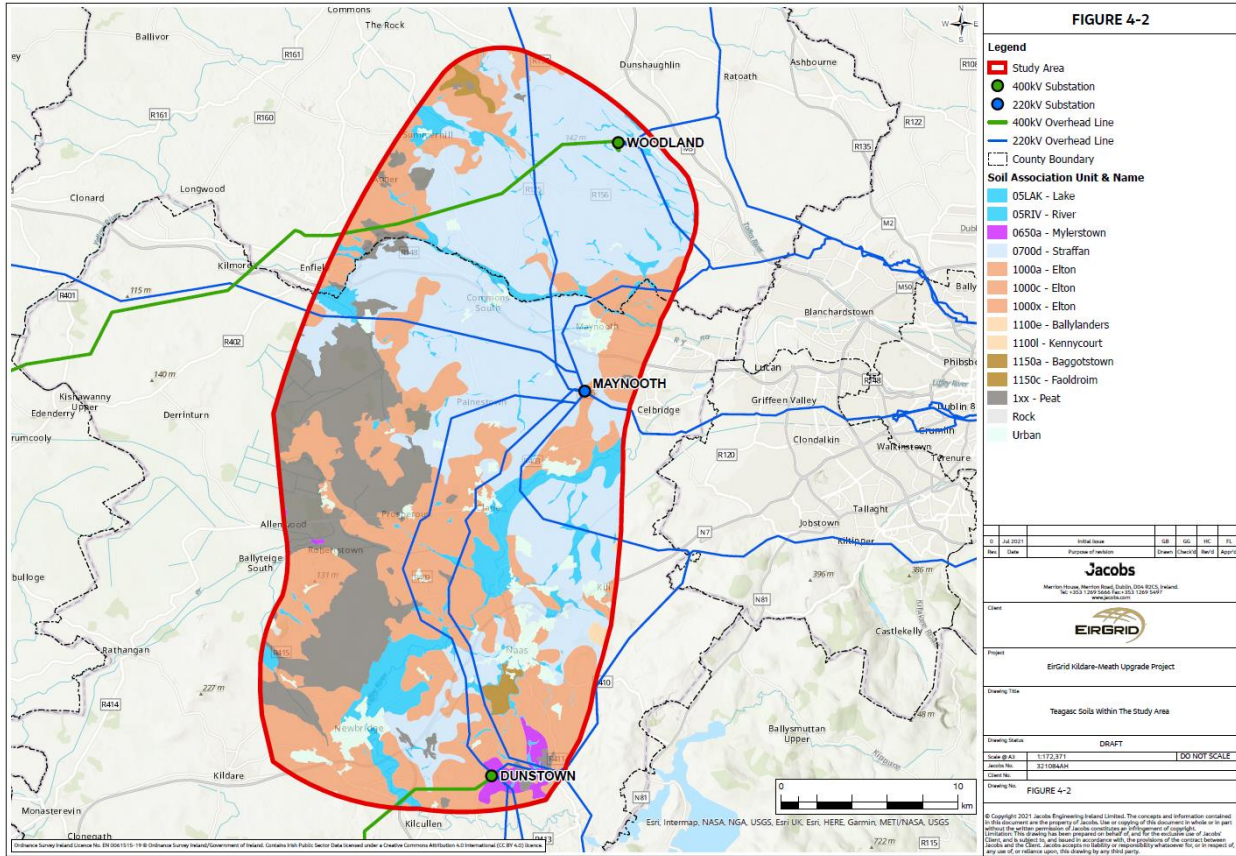


Figure 4-3: Teagasc Soils for the Study Area

Table 4.11: Soil Types

Soil Description	Soil Association (s)	% Study Area
Typical Surface Water Gleys and Groundwater Gleys	0650a, 0700d	39
Typical Luvisols <sup>8</sup>	1000x, 1000c, 1000a	34
Peat soils	1xx	13
River and Lake Alluvial Soils	05RIV, 05LAK	9
Urban	Urban	3
Brown Earths	1150c, 1150a, 1100l, 1100e	1

<sup>8</sup> A type of soil, common in temperate climates, and are generally fertile

The surface water and groundwater gleys occur mainly in the northern and eastern parts of the Study Area. These soils are mainly suited to grassland farming and when adequately drained are good quality. The Luvisol and Brown Earth soils are suited to grassland and arable farming and are generally good quality. These are located mainly in the southern and eastern parts of the Study Area. Peat soils, which are generally poor quality, are located mainly in the south east of the Study Area. Alluvial soils occur in low-lying areas along rivers and streams. These soils occur throughout the Study Area and their quality from an agricultural perspective is determined on the effectiveness of drainage. Generally, the land quality of alluvial soils will range from poor to average quality.

From an agricultural perspective it is preferable to construct the Proposed Development in Peat and Alluvial soils.

### Agronomy

The predominant land use is agriculture (85% of the Study Area) and the majority of this is grassland based. The range of sensitivity, farm types and sizes are presented in Table 4.12.

Table 4.12: Land Use Data (Based on Corine 2018)

Land Use	% Study Area
Agriculture – grassland / pastures	72
Agriculture – arable / crops	13
Non-agricultural (urban / mines / quarry / road & rail)	6
Peat bogs & inland marsh	4
Forestry, woodland & scrub	3
Sports & leisure (golf courses, playing pitches)	2

The majority of farms within the Study Area (as represented by the County Meath and County Kildare Central Statistics Office data) are medium sensitivity beef, sheep, arable and grass cropping farms. It is noteworthy that there is a relatively high number of horses in Counties Kildare and Counties Meath, reflective of the fact that there is an important equine industry in both counties.

Table 4.13 Farm types and sensitivity

Enterprise Type <sup>9</sup>	County Kildare	County Meath	National	Sensitivity <sup>10</sup>
Average farm size (ha) <sup>9</sup>	44.1	42	32.7	-
Beef / sheep / mixed / grass cropping (%)	78	81	85	Medium
Dairy (%)	5	10	11	High
Tillage (%)	15.5	8	3	Medium
Other (equine / pigs / poultry / horticulture) (%)	1.5	1	1	High – very high
Area ('000 ha)	113	192	4,500	-
<sup>11</sup> Number of horses / km <sup>2</sup>	4.6	2.4	2.3	-
<sup>11</sup> Number of cattle / km <sup>2</sup>	111	155	147	-
<sup>11</sup> Number of dairy cows / km <sup>2</sup>	10.1	23	24	-

The national statistics show that;

- The number of tillage / arable farmers in Counties Kildare and Meath is higher than the national average. These are mainly medium sensitivity enterprises;
- The number of dairy farmers is lower than the national average in both counties and the concentration of dairy cows is low in County Kildare and average in County Meath. Although information in relation to cow numbers on a county basis is only available from the 2010 Agri Census data, more recent 2020 Central Statistics Office (CSO) data<sup>12</sup> shows that cow numbers have increased by approximately 53% and 46% respectively in the Mid-Eastern region and Nationally respectively. While it is assumed that dairy farming in the Study Area will generally reflect the county statistics data recent trends will result in a small increase in the number of dairy farms and a significant increase in the average dairy herd size within the Study Area. Dairy farms are generally high sensitivity due to the fact that cows have to have continuous access to the milking parlour and therefore the enterprise is sensitive to disruption caused by infrastructural projects;
- The number of other enterprises, which includes equine, is high in County Kildare and the concentration of horses is twice the national average; and
- Farms in the Study Area (as represented by CSO data) are larger than the national average. The most recent CSO survey shows that farm size has changed very little since 2010.

### High Sensitive Enterprises

High sensitivity enterprises, as determined from examination of aerial photography<sup>13</sup>, Property Registration Authority of Ireland (PRAI) data and Counties Kildare and Meath planning databases, are illustrated in Figure 4-4. Two hundred and eighty-two high sensitivity enterprises were recorded in the Study Area.

<sup>9</sup> Table 2 of Agri Census 2010)

<sup>10</sup> Based on author's professional judgement

<sup>11</sup> Area based on Table 1, number of cattle based on Table 8A and number of equines based on Table 8D of 2010 Agri Census

<sup>12</sup> Table 4 of the 2020 'Crops & Livestock Survey June Final Results'

<sup>13</sup> Online mapping

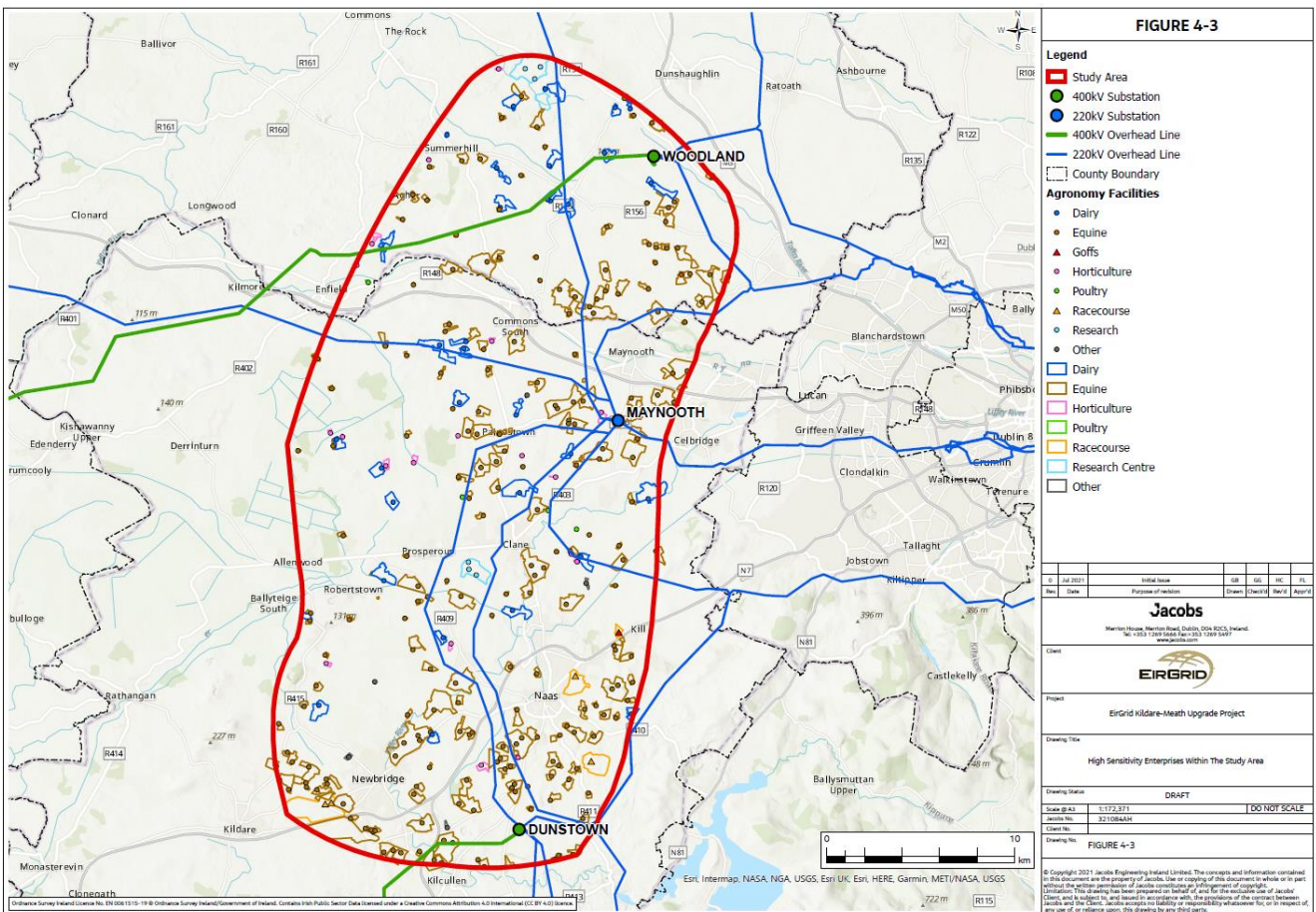


Figure 4-4 High Sensitivity Enterprises within the Study Area

Teagasc and Department of Agriculture, Food and Marine (DAFM)

The Teagasc Grange Research centre in Derrypatrick, County Meath is located in the north of the Study Area. The Department of Agriculture, Food and Marine has a research centre at Longtown Co. Kildare. These are nationally important agricultural resources and very high sensitivity.

Dairy enterprises<sup>14</sup>

It is expected that the number of dairy farms will be relatively low in the Study Area, particularly in County Kildare – based on CSO data. In Figure 4-3 thirty-four dairy farm folios were mapped to indicate the location of dairy farms.

Horticulture

Twenty horticultural enterprises were recorded in the Study Area, consisting mainly of nursery enterprises. These are generally small land parcels but are intensively farmed and utilised and therefore are assessed to be of high sensitivity.

<sup>14</sup> These folios were mapped based on Google Maps imagery, PRAI boundary data and with reference to planning permission databases. This desktop-based information is indicative only because landowner interviews were not conducted.

### Intensive agriculture (pigs and poultry)

Pig and poultry enterprises are usually located on relatively small sites but contain a very high density of livestock numbers. These are capital and labour intensive enterprises where the yard layout is often critical to the operation of the enterprise. No pig farms and four poultry farms were recorded in the Study Area. These are high sensitivity enterprises.

### Equine

As stated in Section 10.4.2 of this report the Equine enterprise is recognised in the County Kildare Development Plan as being important economic contributor to the economy and employment within the County. Nationally this industry contributes approximately €800million<sup>xliii</sup> and approximately 14,000 jobs to the economy. Approximately 23%<sup>xliiii</sup> of the total number of licensed horse breeders are located in Counties Kildare and Meath. These stud farms range in sensitivity from high to very high due to the value of the livestock and sensitivity of the enterprise to disruption caused by infrastructural projects. There are a number of nationally important equine facilities located in the Study Area, for example, Goff's Bloodstock Sales facility, Curragh Racecourse, Naas Racecourse and Punchestown Racecourse. The Curragh of Kildare is used for training racehorses. Two hundred and twelve equine enterprises were recorded in the Study Area (see Figure 4-3). These range from small equine training and livery facilities to larger equestrian centres, stud farms and race training farms.

### Other enterprises

A pet farm, an animal shelter farm, Newbridge Greyhound Stadium and two other kennels were recorded as having high sensitivity status.

### **Potential Impacts**

There is little if any likelihood for an impact on agriculture or the equine industry as a result of a new UGC in the regional road network, except for the potential for disruption during construction as a result of traffic effects.

#### **4.3.4 Other Land Use (including forestry, bogs, peats, horticulture)**

The land use in the area is predominantly agricultural with more built up urban areas around the towns and villages. There are large areas of peatland and small areas of forestry to the west of the Study Area, as well as some smaller scattered areas of forestry further north and south.

The railways, motorways, and canals in the Study Area travel in a generally east-west direction. This means that it will be very likely there will be crossings by the Proposed Development. There would be number of road crossings including two motorway crossings of the M4 and the M7; two railway crossings, the Dublin to Mullingar line and the Dublin to Kildare line; one crossing of the Grand Canal, and another of the Royal Canal; and a number of river crossings, including the Liffey, Rye Water, and their tributaries.

Land use is also determined by the zonings identified for each settlement within the Development Plans of each County. The zonings and the potential impacts will be further refined when the emerging route corridor has been confirmed.

### **Potential Impacts**

There would be temporary impacts on the regional road network during construction; however full reinstatement of all roads upon installation will ensure these are not permanent effects. At the connection into Woodland, it is likely that the cable will have to be installed across third party land. This will require a significant temporary land

take during construction, but limited during operation, although a permanent wayleave and some restriction of agricultural practices above the Proposed Development is likely.

There will be temporary disruption to the road network; the use of regional roads reduces this risk as any routes chosen will be ones large enough for the swathe to be within one carriageway only, however carriageway closures could be for a prolonged period of time. There may also be a requirement for the Proposed Development to be installed in third party lands aside from the connection into Woodland substation; the same type of impacts would occur during construction and operation.

#### **4.3.5 Electric and Magnetic Fields (EMF)**

EMFs are not considered a risk factor or constraint for the Proposed Development as it is an UGC. As a result, they are not considered further in this constraints report but will be considered in later stages of the assessment.

#### **4.3.6 Transport**

The Study Area is situated in a strategic transport gateway, with road and rail networks providing access to and from Dublin and the south and west of Ireland. There are two motorways and numerous national and regional roads within the Study Area. There is an upgrade to the M7, including the new bypass of Sallins, which opened in April 2021, and an upgrade on the M4 from Maynooth to Leixlip planned; no other road schemes are in the pipeline for the Study Area. The Dublin to Sligo and Dublin to Galway/Limerick/Cork rail lines also cross the Study Area and are likely subject to upgrades in the medium term.

There are five airstrips in the Study Area: Dolly's Grove (Dunboyne); Newtownmoyaghy (Kilcock); Millicent (Sallins); Gowran Grange (Naas); Allenwood (Robertstown).

The break-down of road types within the Study Area is as follows:

- Motorway: 98.3km;
- National Roads: 7.8km;
- Regional Roads: 258km; and
- Local Roads: 227km.

Intercity Rail Services , the following two traverse the Study Area :

- Dublin-Sligo Intercity Rail Service;
- Dublin -Westport, Cork/Mallow, Galway, Limerick, Tralee and Waterford Intercity Rail Service (single rail line until Kildare where it splits to different destinations).

Commuter Rail Service, the following traverses the Study Area:

- Dublin – Maynooth;
- Dublin – Kilcock; and
- Dublin - Kildare



For the most part in the project-wide Study Area, major traffic and transport routes are within Kildare county; northern parts of Maynooth and Kildare are within Meath.

Kildare's CDP reports that many residents of the county commute for employment. A small majority of 60% of those in employment work within the county; of the 40% who travel outside of the county to their job, most (72%) commute to work in Dublin (Dublin City Centre South Dublin, Fingal, Dun Laoghaire Rathdown and Meath). Within the county, there is a significant level of commuting into the north-eastern part where there is a concentration of major employers. Other commuting routes include connections to adjacent towns such as Carlow and Portlaoise in the south of the county. Commuting patterns in Kildare rely heavily on private car transport:

- 66% use private car transport;
- 18% use bus and/or rail; and
- 16% walk or cycle to work, school or college.

Congestion is anecdotally reported across Kildare and in particular in relation to Maynooth, Naas and Newbridge, the largest settlements.

## Potential Impacts

From a transport perspective, the likely constraints of the Proposed Development are outlined as follows:

- **Accessibility of the existing roads during construction:** The Proposed Development will likely be routed in public regional roads. This will result in restrictions to the accessibility of the existing roads during the construction phase. There may also be disrupted access to homes, businesses and community facilities. A Construction Traffic Management Plan will need to be prepared by the appointed contractor prior to construction. The Plan will consist of a variety of continually changing traffic management interventions along the route of the Proposed Development to alleviate the impacts on the operational road network. It should also be noted that the approach to Woodland substation consists of third-party land which is likely to be required as part of the Proposed Development due to the narrow local roads of between 4m and 8m in the vicinities. This could potentially be provided with pockets of land at the end of cable sections, rather than alongside the cable trench, however the roads themselves would have to be closed for a period of time during construction.
- **Traffic flow capacity:** The additional traffic flows generated primarily by the construction stage of the Proposed Development will also have an impact on the surrounding road network. There is likely to be driver delay and disruption to commuters and regional distribution networks. A Traffic Impact Assessment will be prepared which addresses the specific requirements of KCC / MCC and sets out the receiving environment, future opening year conditions, likely traffic generated by the construction and operation of the Proposed Development. Traffic surveys are required to identify the baseline traffic conditions and a traffic analysis exercise will be carried out appropriately.
- **Capability of Local Road Network for HGV traffic:** The potential impact that HGVs accessing the Proposed Development will have on the proposed haulage route in the surrounding road network (which consists of narrow carriageway widths and tight kerb alignments in some locations) will need to be considered. Any routing from Woodland to Dunstown would have to cross the Intercity rail lines and M4 and the M7; these crossings will be carefully designed and executed to minimise disruption to the motorways and railways lines. Road layout drawings including the site access designs, will be prepared as part of the planning application to determine the capability of the local road network.
- **Vulnerable road users:** defined as non-motorised users of roads and include pedestrians, equestrians, and cyclists. Potential impacts as a result of whole or partial road closures include longer journeys and changes to local travel patterns; changes in amenity; and potential individual and community severance. Indirect

impacts include the potential for changes in perceived fears for safety. An assessment of these potential changes will be carried out as part of the Traffic Impact Assessment and mitigation measures will be identified to minimise any impacts.

#### **4.3.7 Utilities and Critical Infrastructure (non-transport related)**

There are numerous underground utilities in the regional road network between Woodland and Dunstown, including other electricity cables; telephone and broadband cables; sewers; and public and private water supplies.

At the time of writing, the fibre optic network in the area has not been made available by its operators. However, it is possible for the Proposed Development to take into account the presence of any fibre optics and telecommunications networks without any interruption in service. Further considerations will be given at the next stage of the project when the data is made available.

The public water supply is extensive in the area and it is mapped in Appendix A, Map 321084AH-MAP-001. The network predominately uses the road network for local residential supply. Other larger mains are located off road in agricultural land.

There are two group water supplies with associated source protected areas in the Study Area. These are the Johnstown and Robertstown Public Water Supplies. Both are located on the western edge of the Study Area. Kiltale Private Group Water Scheme lies at the northernmost boundary of the Study Area, around Batterjohn.

There are eight registered waste facilities in the Study Area:

- Basketstown Landfill Facility (in the north west of the Study Area) currently licensed;
- Westside Waste (Maynooth) not currently licensed;
- Yellow Bins (Waste Disposal) Ltd (south of Prosperous) not currently licensed;
- Kerdiffstown Landfill (north east of Naas) currently licensed;
- N&C Enterprises Limited (Kilmeage - western edge of Study Area) currently licensed;
- Walshestown Restoration Ltd (south east of Naas) currently licensed;
- Silliot Hill Landfill and Kilcullen Landfill (both south of Dunstown substation) currently licensed.

High and low voltage underground cables and overhead lines have also been mapped and in Appendix A, Map 321084AH-MAP-001. The Study Area contains a large transmission system including two cross country 400kV overhead line which connect to Woodland and Dunstown substations. The 220kV overhead line and other parts of the transmission system cover the Study Area, reflecting its proximity to Dublin city, density of population and other key consumers (such as industry and businesses).

#### **Potential Impacts**

There will be some of the utilities which may be affected by the Proposed Development. Utilities like waste facilities will be avoided to ensure no direct impacts. Further consideration will be undertaken to avoid these utilities or to design solutions to ensure no significant disruption to users. The two Groups Water Schemes in the area are unlikely to be affected because of their location and the scale of impact from the Proposed Development.

## **4.4 Baseline Reporting – Environmental Factors**

### **4.4.1 Biodiversity**

Potential for effects on European sites are considered and outlined below.

The internationally and nationally designated sites within the Study Area, are outlined Table 4.14 in the constraints plans of Appendix A, Map 321084AH-MAP-001.

Table 4.14: Biodiversity Designations within the Study Area<sup>xliv</sup>

Designated Site	Reasons for designation	Important species found at the site
Ballynafagh Bog SAC site code [000391] (also pNHA site code [000391])	Raised bog and depressions on peat substrates.	<p>A high percentage cover of Sphagnum bog moss, with other bog mosses (<i>S. capillifolium</i>, <i>S. magellanicum</i>, and <i>S. cuspidatum</i>) in the wet active areas. Also home to white and brown beak-sedge, bog asphodel, sundews, deergrass, bog rosemary, cranberry, bog asphodel, cross-leaved heath, hare’s-tail cottongrass, downy birch, gorse, rushes, common cottongrass and carnation sedge.</p> <p>The site is within the territory of a breeding pair of Merlin, a species listed on Annex I of the Birds Directive. Several pairs of Curlew and Snipe breed on the bog. Scrub species such as Stonechat, Redpoll and Long-tailed Tit occur on the cut-away</p>
Ballynafagh Lake SAC site code [001387] (also pNHA site code [001387])	Alkaline fen habitat, whorl snail and marsh fritillary butterfly species.	<p>The lake is surrounded by acid grassland, heath and bog. Flora species include blunt-flowered rush, black bog-rush dominate, with frequent sedges. other flora includes marsh-marigold, marsh lousewort, marsh arrowgrass, water mint and bulrush. Extensive stands of common reed and bulrush occur around the open water, with a stand of great fen-sedge in the western corner.</p> <p>The Blackwood Feeder connects Ballynafagh Lake to the Grand Canal and is of particular conservation significance for the populations of two rare snail species, <i>Vertigo moulinsiana</i> and <i>Pisidium pseudosphaerium</i>, that it supports. A high diversity of molluscan species and insects are found on the site.</p> <p>Breeding birds of the lake include Little Grebe, Mallard, Moorhen, Coot, Snipe and Water Rail. Sedge Warbler, Reed Bunting and Whitethroat breed within the site. Wintering waterfowl include: Whooper Swan, Teal, Mallard, Golden Plover and Curlew.</p>
Mouds Bog SAC site code [002331] (also pNHA site code [000395])	Raised bog and depressions on peat substrates	<p>High percentage cover of Sphagnum bog moss with <i>S. magellanicum</i> <i>S. capillifolium</i>, and <i>S. tenellumin</i> in small pools. Other vegetation includes white and brown beak-sedge, bog asphodel, sundews, deergrass, carnation sedge, downy birch, heather, bog rosemary, cranberry, bog-myrtle, crowberry, tall common cottongrass, purple moorgrass, soft rush and gorse.</p> <p>Red Grouse, a Red Listed species and one that is becoming increasingly rare in Ireland, has been recorded on this site. Other birds noted on the site include Skylark, Meadow Pipit, Curlew and Kestrel.</p>

Designated Site	Reasons for designation	Important species found at the site
<p>Pollardstown Fen SAC site code [000396]/ Ramsar/Nature Reserve (also pNHA site code [00396])</p>	<p>Cladium fens, alkaline fens, petrifying springs, and three whorl snail species.</p>	<p>Narrow-leaved marsh-orchid, fly orchid, broad-leaved cottongrass, and the rare moss, <i>homalothecium nitens</i>.</p> <p>The fen has ornithological importance for both breeding and wintering birds. Little Grebe, Coot, Moorhen, Teal, Mallard, Mute Swan, Water Rail, Snipe, Sedge Warbler and Reed Bunting all breed annually within the fen vegetation. Reed Warbler and Garganey, both rare breeding species in Ireland, have been recorded at Pollardstown and may have bred. In recent years two very specialised bird species associated with fens, Marsh Harrier and Savi's Warbler, have been seen at Pollardstown. Wintering waterfowl include little grebe, teal, mallard, coot and snipe.</p> <p>Otter and Brook Lamprey (<i>Lampetra planeri</i>), two species listed in Annex II of the Habitats Directive, occur at Pollardstown.</p> <p>A number of internationally important invertebrates (mostly Order Diptera, i.e. two-winged flies) have been recorded from the site. Of particular conservation importance, however, is the occurrence of all three of the Whorl Snails (<i>Vertigo</i> spp.) that are listed on Annex II of the Habitats Directive. Pollardstown is the only known site in Ireland (or Europe) to support all three species (<i>Vertigo geyeri</i>, <i>V. angustior</i> and <i>V. moulinsiana</i>),</p>

Designated Site	Reasons for designation	Important species found at the site
<p>Rye Water Valley/ Carton SAC site code [0001398] (also pNHA site code [0001398])</p>	<p>Petrifying springs and two whorl snail species</p>	<p><i>Lakes</i> - reed sweet-grass, yellow iris, reed canary-grass, bulrush, water forget-me-not, marsh-marigold and starworts are frequent around the lakes.</p> <p><i>NW of carton bridge</i> - willows, dogwood, alder, ash and elder occurs. Ground flora includes golden saxifrage, meadowsweet, common valerian, wavy bitter-cress and bittersweet. The woods on Carton Estate including some yew (a dominant species in these woods), beech, oak, sycamore, ash and hazel. Ground flora is dominated by ivy, with hedge, woundwort, wood speedwell, woodruff, wood avens, common dog-violet, wild angelica, ramsons, ground-ivy and ivy broomrape also found. Protected species hairy St. John's-Wort and hairy violet also occur.</p> <p><i>Rye Water</i> - green figwort, a rare myxomycete fungus <i>diderma deplanatum</i>. The Rye Water is also a spawning ground for Trout and Salmon, and the rare, Whiteclawed Crayfish (<i>Austropotamobius pallipes</i>) has been recorded at Leixlip. The latter two species are listed on Annex II of the Habitats Directive. The rare Narrowmouthed Whorl Snail and Desmoulin's Whorl Snail occur in marsh vegetation near Louisa Bridge. Both are rare in Ireland and in Europe, and are listed on Annex II of the Habitats Directive.</p> <p><i>Louisa bridge</i>- stoneworts, marsh arrowgrass, purple moor-grass, sedges, common butterwort, marsh lousewort, grass-of-parnassus, cuckooflower and blue fleabane. The mineral spring found at Louisa Bridge is of a type considered to be rare in Europe and is a habitat listed on Annex I of the Habitats Directive. The Red Data Book species Blue Fleabane (<i>Erigeron acer</i>) is found growing on a wall at Louisa Bridge. The scarce dragonfly, <i>Orthetrum coerulescens</i>, has also been recorded at Louisa Bridge.</p>

The bogs in the Study Area drain into the Slate water body; approximately 20km downstream of the bogs, the Slate outfalls to the Figile, which outfalls to the Barrow a further 4k downstream of that. The Barrow at this point is part of the River Barrow and Nore SAC. Amongst the features it is listed for is *Margaritifera margaritifera* (Freshwater Pearl Mussels).

There are a high number of wetland sites across the Study Area, including bogs (undesignated), wet grasslands, swamps, and alkaline fens. There are also a number of springs, such as the Rathcor Spring, which feeds into the Grand Canal at Herbertstown.

The Study Area also includes the following important biodiversity sites:

- Hodgestown Bog NHA;
- pNHAs for:
  - Carton Demesne;
  - Curragh;
  - Donadea Wood;
  - Grand Canal;
  - Liffey Bank, above Athgarvan;
  - Rahinstown woodland;
  - Royal Canal.
- Harristown Common, immediately north of Dunstown substation and under consideration by NPWS for pNHA status;
- Various pockets of native woodland throughout the Study Area;
- Biodiversity-rich hedgerows and trees throughout the Study Area;
- A freshwater pearl mussel catchment (NPWS *Margaritifera* Sensitive Area) to the west of Prosperous; and
- Molinia meadow Annex 1 habitat, generally south of Barretstown.

## Potential Impacts

Potential generic effects on biodiversity during construction include:

- Temporary loss of terrestrial and aquatic habitat within the footprint of the Project to facilitate access roads, cable laying in off-road sections, passing bays and construction compounds, particularly hedgerows and ditches;
- Disturbance, and temporary displacement of birds, mammals, amphibians, fish and other aquatic species from the working corridor and in close proximity to the Study Area;
- Temporary loss of foraging habitat for mammals such as badger and bat; and
- Pollution of surface waters, leading to secondary effects on aquatic species.

Whilst disturbance to hedgerows, ditches and their associated species during construction may be significant, it is likely to be a temporary impact, although it is possible for some permanent effects to occur as a result of construction activities, such as the removal of mature trees. The removal of mature trees could potentially result in the permanent loss of bat roosts for example. Removal of trees and hedgerows also present further constraints in relation to birds in that there is a risk of disturbing breeding birds in these habitats if removal were to take place during the breeding bird season. This then places a seasonal constraint on when construction activities and vegetation removal would need to take place. It would be possible to plant new hedgerows without

a risk of interference with the operation of the UGC. However, it would not be possible to replace trees as the roots of mature trees could potentially interfere with the cables.

During construction, in the absence of mitigation, including avoidance measures, there is potential for significant impacts on designated sites to the west of the Study Area; there are peatlands here, in particular, Ballynafagh Bog and Ballynafagh Lake SACs/NHAs, to the northwest of Prosperous. The lake is important for rare butterflies and snails, Eurasian Teal, Mallard, Whooper Swan, Curlew and Northern Lapwing. Other SACs to the west include Mouds Bog SAC near Barretstown and Pollardstown Fen SAC, north of Newbridge. All of these SACs present a potential constraint for any construction to the west of the Study Area. Whilst it is assumed the UGC routes would not cross the bogs, as the cables are being installed in roads; bogs are sometimes in close proximity to the roads and may be impacted. Excavation in these areas could also create pathways from the bogs to watercourses leading to a draining of the bog and degradation of the habitat which supports the SAC features. These could lead to permanent hydrological and ecological impacts.

Any cable routes that are required to cross watercourses could potentially disturb or damage aquatic or riparian habitat in the construction footprint. Trenchless crossing techniques for the larger rivers would have lower likelihood of impacts but there are still risks associated with this technique. It is unlikely, however, that there would be any impact on Freshwater Pearl Mussels in the Barrow as a result of construction activity in the Study Area given that the Freshwater Pearl Mussels catchment does not overlap the Study Area,

In the southwest of the Study Area, is the Curragh pNHA; it is one of nine pNHAs in the Study Area, including the Grand Canal and Donadea Wood. The pNHAs are likely to place a constraint on the location of the construction works.

Construction and advance works (including vegetation clearance) has the potential to introduce and spread invasive species, including listed species as noted in Section 3.3.9. However, potential significant impacts should be avoided with appropriate survey and management of such species within the project footprint.

The Proposed Development is an underground cable and, as such, the surface level footprint during the operation phase will result in limited impacts for biodiversity. However, without mitigation during construction and taking into consideration the likely working area, permanent impacts could occur, as a result of temporary and permanent habitat loss, habitat degradation, fragmentation and disturbance to nesting birds, bats and other protected species and habitats are likely. As such these present a notable constraint. During operation there is potential for localised gains in biodiversity through the re-instatement of passing bays with species-rich hedgerows and species-rich wildflower meadows.

#### 4.4.2 Geology, Soils and Groundwater

The Study Area is predominantly made up of limestones with some areas of shale and sandstones in the north west and calcareous greywacke siltstone and shale in the south east, as shown in Appendix A Map 321084AH-MAP-002 Geology Constraints.

Subsoils are predominantly made up of Quaternary sandstone and limestone tills, with a large area of peatlands to the west and small areas of alluvium associated with water courses.

There are 12 Geological Heritage Sites within the Study Area including:

- St. Peter's Well;
- Rathcore Spring;
- Pollardstown Fen and springs;
- Trim Esker;



- Liffey Oxbow;
- The Curragh;
- Galtrim Moraine;
- Liffey Valley;
- Kilbrook Spring;
- St. Patrick's Well 1;
- St. Patrick's Well 2; and
- Hill of Allen.

There are six Karst Landforms including two caves at Carton Demesne, two boreholes at Summerhill Demesne and Clonmahon two springs at Kilbrook and at Tara Hills to the north of Woodland substation in the north of the Study Area as shown in Appendix A Map 321084AH-MAP-002 Geology Constraints.

There is one area of landslide susceptibility at the western boundary of the Study Area at Derrymullen along the Grand Canal embankment.

There are 22 Groundwater bodies within the Study Area, the largest being the Dublin Groundwater body. Groundwater in the area is generally of Good status, with the exception of the areas at Silliot Hill Landfill and PDM Ltd (part of Saint Gobain) Industrial Facilities which are of Poor Groundwater Status.

There is an area of Regionally Important bedrock aquifer in the south of the Study Area, associated with diffusely karstified limestone. However, the majority of the Study Area is underlain by bedrock aquifers of Local Importance, as shown in Appendix A Map 321084AH-MAP-004 Groundwater Constraints.

There are three registered quarries in the Study Area – one in the north west of the Study Area, near to Summerhill, and two close to Kilmeage.

There are areas of Highly Vulnerable Groundwater to the south west of the Study Area at Newbridge and the central eastern side at Naas, Sallins, Clane, Straffan, Newbridge and Maynooth as well as in the west at Newtown and the north west at Summerhill. There are areas of Extreme Groundwater Vulnerability scattered across the Study Area, particularly in the north west and around the southern boundaries, but with some small areas also across the central Study Area (Appendix A Map 321084AH-MAP-004).

There are two Public and Group Supply Source Inner and Outer Protection Areas within the Study Area at Johnstown PWS and Robertstown PWS. A third, Curragh Camp PWS, just crosses the southern boundary of the Study Area (Appendix A Map 321084AH-MAP-004). Kiltale Private Group Water Scheme lies at the northernmost boundary of the Study Area, around Batterjohn.

### **Potential Impacts**

Given the assumption that the proposed works would typically comprise a 2.1m wide by an approximately 1.5m deep trench, and an associated working area, it is anticipated that any effects on geology, soils or groundwater during construction would be predominantly of low significance. More significant effects may occur where deeper installation is required at significant constraints such as rail, major roads, and large rivers or canals. However, these are expected to be of limited extent.

Areas of potential economic deposits in the form of sand and gravel, and potential granular aggregate are crossed by the Proposed Development in the southern half of the Study Area. However, no existing quarries are likely to be affected and these deposits are widespread in the region. Consequently, it is not anticipated that there would be significant effects on geology or soils.

The greatest potential environmental risks occur where the Proposed Development crosses areas of High Groundwater vulnerability through the southern half of the Study Area, with the most sensitive area being around and to the south west of Sallins, where the Proposed Development crosses areas of Regionally Important Aquifer.

Sections of deeper installation have the potential to change local groundwater levels and flows, with potential impacts to associated receptors such as surface water features, wetlands and buildings. However, it is anticipated that these could be limited with the use of appropriate construction methods.

#### 4.4.3 Water

There are 44 WFD river waterbodies within the Study Area illustrated Appendix A, Map321084AH-MAP-003.

The main WFD River Basins are the Boyne, Liffey, Tolka and Barrow. The water quality is varied across the study area, ranging from Poor to Good. The majority of Good status waterbodies with the exception of Morell\_010<sup>15</sup> are sections of the River Liffey which is located to the centre and south of the Study Area flowing north eastwards from Kilcullen to Newbridge and Naas and Clane to Celbridge.

The Rye Water\_040 is the only waterbody in the Study Area to be part of a habitat designated as an SAC (Rye Water Valley/Carton SAC). Four other waterbodies are hydrologically connected to raised bog SACs, detailed in Table 4.15. Specifically, these waterbodies would receive water *from* the bogs as part of the natural processes within the peatlands; there would be no movement from the waterbodies *into* the bogs. These water bodies are considered to have greater sensitivity to changes in water quality or river characteristics and are therefore have higher importance in assessment terms. There are no salmonid watercourses within the Study Area.

Table 4.15: WFD Waterbodies which connect to SACs

WFD Waterbody	Designated Site
Rye Water_040	Rye Water Valley/Carton SAC
Slate_010	Ballynafagh Bog SAC
Slate_020	Ballynafagh Bog SAC
Liffey_090	Mouds Bog SAC
Cloncumber Stream_010	Pollardstown Fen SAC

#### Potential Impacts

There are a number of potential effects on surface water during construction of the Proposed Development; there would be none during its operational phase.

In the absence of mitigation and control measures, during construction, effects on surface water would include:

<sup>15</sup> Names like "Morell\_010" are the technical designations for watercourses used by the EPA. The watercourses will have local names but for the purposes of this report, the technical designations will be used.

- Silty water: run-off: surface water and dewatered groundwater containing high loads of suspended solids from construction activities. This includes the stripping of topsoil during site preparation; the construction of access roads; the dewatering of excavations and the storage of excavated material.
- Run-off being contaminated by a spillage or leakage of oils and fuels stored on site or direct from construction machinery:
- Change in the natural hydrological regime due to an increase in discharge as a result of dewatering. This may include changes to surrounding groundwater flow, or contaminated soil from previous land uses being disturbed causing pollutants such as heavy metals to enter ground and surface waters;
- Potential for disrupting local drainage systems due to diversions required to accommodate the construction works.

Specifically, for the Proposed Development, the crossing of waterbodies, especially those connected to the SACs, presents a significant constraint. Various techniques could be deployed: for larger rivers and canals it is expected that crossings would be trenchless, possibly through the use of directional drilling; for smaller rivers and ditches, open-cut techniques are more likely and these present the potential for greater impacts on the water bodies as a result of impacts on riverbanks and the potential during construction for the cable trench to act as a conduit for silty water runoff into local rivers and streams. The smaller waterbodies in the Study Area are still up to two or three metres deep and the requirement to go under them, using open cut crossing methods, would potentially result in a steep trench leading to the waterbody, increasing the likelihood of silty water runoff. Of the 44 waterbodies in the Study Area, any route between Dunstown and Woodlands substations is likely to cross a significant number of them, some of them possibly more than once.

In addition, many of the local roads in the Study Area have open drainage ditches alongside them, which are hydrologically connected to larger water bodies. These then present an important constraint on the ability to utilise the road network within the Study Area.

#### **4.4.4 Flood Risk Assessment**

Fluvial flooding may be an issue in some areas of the Study Area:

- The Rye Water through Kilcock and to the north of Maynooth;
- The Lyreen River to the south west of Maynooth;
- The Clonshanbo River at Painestown;
- The River Liffey at Prosperous Newbridge, Clane and Straffan.
- The Awillyinish Stream;
- The River Tolka, Dunboyne Stream, Jenkinstown Stream and River Knightsbrook are all within 3km of Woodland Substation.

#### **Potential Impacts**

The installation of the cables via a trench as the potential to disrupt surface water flows and provide a conduit to direct water to areas where flood risk may be increased. In addition, there is a requirement to cross several rivers and streams which may be susceptible to flooding, which could cause difficulties during the construction phase and increase the risk of both flooding to and from the works, in addition to increasing the likelihood of silty water runoff.

The stockpiling of excavated material alongside the trench may also act as a 'bund' and cause either localised pooling of surface waters on land or a diversion into rivers and streams with insufficient capacity to receive it causing localised flooding.

It is not anticipated that there would be impacts on flood risk during operation as the cables will be installed in the road network or buried below ground with no permanent change in ground level required. The crossing of rivers by 'cable bridge' technique could pose a flood risk and so will need to be carefully designed.

#### 4.4.5 Noise and Vibration

No baseline noise surveys have been undertaken for this stage of the Proposed Development. Baseline noise levels are likely to vary within the Study Area due to the variety of the rural and urban environment. The main factors that affect baseline noise levels are expected to be as follows:

- Higher noise levels would be expected at locations closer to transport infrastructure and industrial activity;
- Patterns changing during the day – higher noise levels would be expected at times of peak transport activity and lowest at night; and
- Weather conditions – noise levels would be at their lowest in the absence of wind and rain.

Within the Study Area the main noise source is from road traffic noise. Strategic noise mapping for Kildare 'TII, Ireland Strategic Noise Mapping Round 3' (2017) shows that the highest noise levels occur around the M4, the N7 and the M7 while there are also high noise levels around regional roads such as the R148, R403, R406, R407, R410, R448 and R445. Strategic noise mapping for Meath 'TII, Ireland Strategic Noise Mapping Round 3' (2017) shows that high traffic noise levels occur around the M4, the R148 and the R157.

The Noise Action Plans (NAP) for Kildare and Meath show that around 0.3% of the population are exposed to traffic noise levels above 70 dB  $L_{den}$ . At night around 2.1% of the population of Kildare are exposed to traffic noise levels above the 57 dB  $L_{night}$  threshold while around 1.4% of the population of Meath are exposed to traffic noise levels above 57 dB  $L_{night}$ .

Rail noise (Dublin to Sligo and Dublin to Galway/Limerick/Cork rail lines) is present in the Study Area and is largely confined to County Kildare with relatively few railway lines in County Meath. According to the Kildare NAP, 0% of the population are exposed to rail noise levels above 70 dB  $L_{den}$  while around 0.2% of the population are exposed to rail noise levels above 57 dB  $L_{night}$ . None of the population of Meath are exposed to rail noise levels above 70 dB  $L_{den}$  or 57 dB  $L_{night}$ .

Industrial noise is also likely to be present in the Study Area with particular concentrations around Naas and Newbridge.

There are no particular sources of ground borne vibration identified within the Study Area other than highways and railways.

There are large numbers of noise sensitive receptors within the Study Area, the majority of which are residential though there are other types of receptors including (see Section 4.3.1, 4.3.2, and 4.3.3 for further details):

- Schools and other educational establishments;
- Hospitals;
- Places of worship;
- Stud Farms;
- Equestrian centres (including Naas Racecourse and Punchestown Racecourse);

- Golf clubs (including the K Club and Carton House); and
- Amenity areas.

### **Potential Impacts**

Potential noise and vibration impacts are separated into construction phase (i.e. temporary) and operational phase (i.e. permanent) impacts. The majority of the impacts are expected to occur during the construction phase.

Noise and vibration from construction plant associated with the Proposed Development is likely to arise from various activities including:

- Vegetation removal;
- Topsoil stripping;
- Breaking of hard surfaces;
- Pipe stringing;
- Pipe welding;
- Excavation;
- Pipe laying;
- Backfill;
- Compaction;
- Reinstatement;
- Vehicles using access routes to work sites; and
- Upgrading/extending the substations.

The equipment associated with the above works could include dumpers, tracked excavators, hydraulic breakers, telescopic handlers, lorries, dozers, cranes, compressors, and generators.

For the majority of the Proposed Development, the underground cables are expected to be installed using 'Open Cut' techniques. Where 'Open Cut' works are undertaken adjacent to the existing road network, there is a relatively low potential for temporary impacts due to construction noise. This is due to the relatively high levels of local environmental noise that are typically experienced adjacent to roads. Also, as the works are expected to progress in sections, noise levels at any particular receptor would only be elevated for a relatively short period of time. However, where 'Open cut' works are undertaken in relatively quiet areas close to sensitive receptors there is the potential for temporary impacts due to construction noise.

There is greater potential for noise impacts at sensitive receptors where construction activities would occur over a longer period, e.g. at trenchless crossings. It is recognised that certain construction activities at certain trenchless crossings could be required to take place outside of normal working hours, which would increase the likelihood of noise effects occurring. In addition, certain potential trenchless crossing techniques that may be employed (e.g. Horizontal Directional Drilling (HDD)) also have the potential to cause vibration effects at nearby receptors.

The movement of vehicular traffic for site access by construction workers, as well as the delivery of materials and equipment has the potential to cause localised temporary increases in traffic noise.

Underground cables are not considered a noise source because soil covering the cables acts as an insulator preventing any significant noise emission above the ground. Therefore, operational noise impacts are not expected as a result of the underground cabling element of the Proposed Development.

There is the potential for a permanent increase in environmental noise at local receptors close to the upgraded/extended substations during the operation of the Proposed Development. New or upgraded electrical equipment at the substations (e.g. transformers and cooling fans) has the potential to produce audible levels of noise. Additionally, the physical extension of the substations could require equipment to be located closer to local receptors than is currently the case. There is also the potential for noise and vibration impacts to occur during maintenance in the operational phase of the Proposed Development.

No other noise or vibration impacts would be expected to occur during the operation of the Proposed Development.

#### **4.4.6 Air Quality**

Baseline air pollutant concentrations are likely to vary within the Study Area due to the difference in emissions between the rural and urban environment, however, the air quality index for health across the Study Area is Good (with an index score ranging from 1-3). The majority of the Study Area is located within Air Quality Zone D – Rural Ireland apart from locations in Naas which are within Air Quality Zone C – other cities and large towns.

There are air quality sensitive receptors throughout the Study Area, the majority of which are residential, although there are other types of sensitive receptors including (see Section 4.3.1, 4.3.2, and 4.4.1 for further details):

- Schools and other educational establishments;
- Hospitals;
- Places of worship; and
- Other amenity areas.

The Proposed Development will also cross the Royal Canal and Grand Canal proposed National Heritage Areas (pNHA).

#### **Potential impacts**

Construction of the Proposed Development could have the following potential impacts on air quality:

- Dust emissions generated by construction activities – a temporary impact;
- Emissions of pollutants to air from construction plant and machinery – a temporary impact; and
- Emissions of pollutants from construction related road vehicles travelling on the local road network – a temporary impact.

There are no significant sources of air quality or dust effects associated with the operation of the Proposed Development.

Construction activities associated with the Proposed Development have the potential to generate fugitive dust emissions. These may give rise to annoyance due to the soiling of surfaces, risk of health effects due to the increase in exposure to fine particulates such as PM<sub>10</sub> and PM<sub>2.5</sub> and damage to vegetation and ecosystems (where very high levels of dust soiling occur).

The main construction activities associated with the Proposed Development that could generate dust include earthworks, trench excavation for the installation of the pipeline and temporary material storage and handling. Dust may also be generated by vehicle movements on haul routes predominantly within the construction areas.

Any potential impact associated with dust during construction should be controlled and managed by a selection of appropriate good practice mitigation measures.

The type and numbers of construction plant and machinery would vary over the construction period of the Proposed Development. However, construction plant and machinery would be in operation at any one location for only a relatively short duration. There would also only be a relatively low number and size of plant and machinery items operating during construction simultaneously. Therefore, the potential effect on local air quality at human receptors, and ecological receptors in the vicinity of the construction works is not likely to be significant.

Engine exhaust emissions from heavy duty vehicles (HDVs) and light duty vehicles (LDVs) travelling on the local road network which are associated with construction of the Proposed Development have the potential to affect local air quality.

The number of daily LDVs and HDVs associated with construction traffic are not expected to exceed the thresholds for requiring assessment and are unlikely to have a significant effect on air quality.

#### **4.4.7 Landscape and Visual**

County Development Plans for Meath and Kildare were reviewed for this assessment. Local Area Plans have also been prepared for Meath and Kildare. None of the Meath Local Area Plans relate to the Study Area. The Kildare Local Area Plans for the settlements within the Study Area: Naas; Sallins; Newbridge; Maynooth; Kilcock and Clane, will be reviewed as part of a more granular assessment at a later stage in the assessment process. The review of the County Development Plans considered landscape character areas, landscape elements and scenic designations.

##### **Landscape character**

The County Development Plans for Meath and Kildare have identified Landscape Character Areas across each respective County. A map showing those that occur within the Study Area is presented in Appendix A, Map 321084AH-MAP-005.

The Landscape Character Assessment for County Meath is contained in Appendix 7 of the Meath County Development Plan. There are five Landscape Character Areas within the Study Area: South East Lowlands; Tara Skryne Hills; Rathmoylan Lowlands; Royal Canal and The Ward Lowlands. Each Landscape Character Area within County Meath is assigned a rating in relation to 'value', 'importance', 'sensitivity' and potential capacity to accommodate various forms of development. These are noted in Table 4.16.

The Kildare County Development Plan divides the County into various Landscape Character Areas. There are 12 Landscape Character Areas within the Kildare portion of the Study Area: Chair of Kildare, Northern Lowlands; North-western Lowlands; Western Boglands; Northern Hills; Allen Bog; Pollardstown Fen; The Curragh; Central Undulating Lands; Eastern Transition; River Liffey; and Eastern Uplands. In the County Development Plan, each Landscape Character Area is assigned a rating in relation to 'sensitivity'. Furthermore, several of the Landscape Character Areas within the Study Area are also designated as Areas of High Amenity: River Liffey; Pollardstown Fen; The Curragh; and Eastern Uplands. These classifications are noted in Table 4.16.

##### **Landscape elements**

Included in Table 14.4 of Chapter 14 (and indicated on Map 14.2) of the Kildare County Development Plan are 12 'principal landscape sensitivity factors': Major Rivers and Water bodies; Canals; Ridgelines; Green Urban Areas; Broad-Leaved Forestry; Mixed Forestry; Natural Grasslands; Moors and Heathlands; Agricultural Land with

Natural Vegetation; Peat Bogs; Scenic View; and Scenic route. A map showing those that occur within the Study Area is presented in Appendix A, Map 321084AH-MAP-005.

Consideration will also be given to any of the following which may be identified during future fieldwork:

- Designed landscapes, historic parks, gardens and demesnes; and
- Native and semi-natural woodlands, groups of trees and individual trees – particularly potential ancient or long-established trees and woodlands.

**Specific visual considerations**

There are several designated scenic routes and designated scenic viewpoints across the Study Area within County Kildare but none in County Meath. The scenic designations within Kildare are included as 'principal landscape sensitivity factors' and are accounted for as such. These are illustrated in Figure 4-4 'Kildare Sensitivity Map'

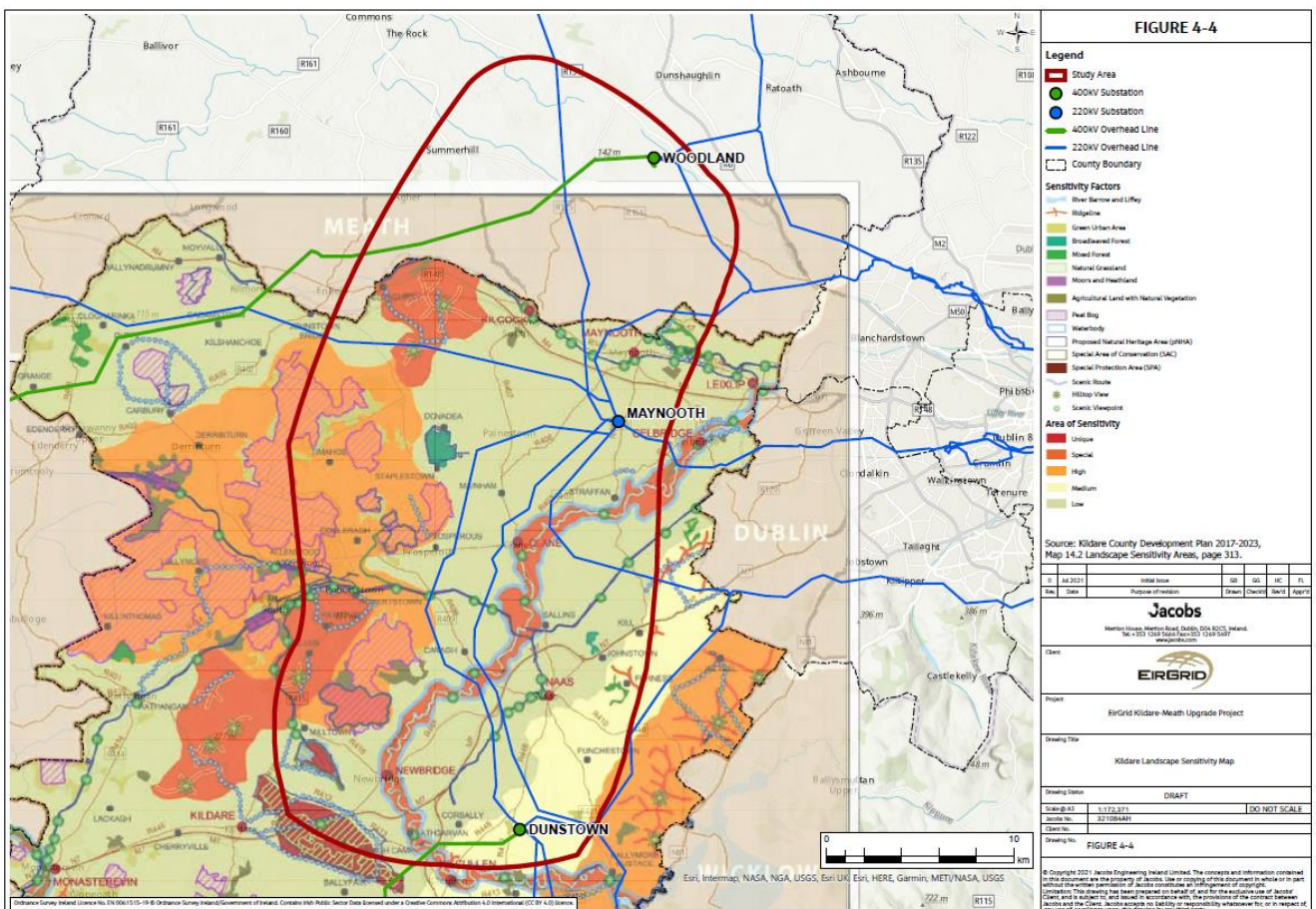


Figure 4-4: Kildare Sensitivity Map

**General visual considerations**

The Study Area is highly populated with some large settlements, however overall, the Study Area is not densely so, and is to the west of the Dublin conurbation. The Study Area is crossed by two motorways and two major rail lines. The roadside hedgerows that occur along the road network within the more rural parts of the Study Area generally provide a high degree of visual screening. There is the existing Maynooth substation in the centre of



the Study Area; furthermore, there are the Woodland and Dunstown substations in the north and south of the Study Area respectively.

Potential Impacts

For landscape and visual, it is assumed, as a worst-case scenario, that existing bridges will not host the cables and thus the cable installation method employed for river crossings and canals will be bespoke cable bridges and trenchless technique respectively.

The impacts on the physical terrain of all the cable route options will be largely restricted to the 2.1m wide and approximately 1.5m deep trench and the joint bays. Impacts on the land-cover will be limited to the working area. Impacts on landscape character are possible but as the majority of the works will be below-ground and within the road network, the potential for significant impacts will generally be limited to localised river crossings and vegetation removal.

Landscape character

With consideration of the nature and scale of the Proposed Development in respect of the Landscape Character Assessments for Meath and Kildare, risk ratings have been assigned to each Landscape Character Area and are indicated in Table 4.16. It is noted that sections of the cable route which deviate from the road network are likely to have a greater potential for significant impacts on landscape character than sections that follow the road network. This will be examined in greater detail at later stages of the assessment process. The risk categorisations in Table 4.16 are based on offline cable route options as a worst-case scenario.

Table 4.16: Landscape Character Areas and risk ratings

Landscape Character Area	Summary of Landscape Character Assessment	Risk
Meath 10. The Ward Lowlands	<ul style="list-style-type: none"> <li>• Landscape Character Type: Lowland Landscape</li> <li>• Value: Low</li> <li>• Importance: Regional</li> <li>• Sensitivity: High</li> <li>• Potential capacity to accommodate development - underground services: Low</li> </ul>	Low
Meath: 11. South East Lowlands	<ul style="list-style-type: none"> <li>• Landscape Character Type: Lowland Landscape</li> <li>• Value: Very High</li> <li>• Importance: Regional</li> <li>• Sensitivity: Medium</li> <li>• Potential capacity to accommodate development - underground services: Medium</li> </ul>	Low-Moderate
Meath: 12. Tara Skryne Hills (southern parcel of this LCA that does not encompass Hill of Tara or Skryne Hill)	<ul style="list-style-type: none"> <li>• Landscape Character Type: Hills and Upland Areas</li> <li>• Value: Exceptional</li> <li>• Importance: National/International</li> <li>• Sensitivity: High</li> <li>• Potential capacity to accommodate development - underground services: Low</li> </ul>	Moderate-High

Landscape Character Area	Summary of Landscape Character Assessment	Risk
Meath: 13. Rathmoylan Lowlands	<ul style="list-style-type: none"> <li>• Landscape Character Type: Lowland Landscape</li> <li>• Value: High</li> <li>• Importance: National</li> <li>• Sensitivity: High</li> <li>• Potential capacity to accommodate development - underground services: Low</li> </ul>	Moderate
Meath: 14. Royal Canal	<ul style="list-style-type: none"> <li>• Landscape Character Type: River Corridor and Estuaries</li> <li>• Value: High</li> <li>• Importance: Regional</li> <li>• Sensitivity: Medium</li> <li>• Potential capacity to accommodate development - underground services: Medium</li> </ul>	Moderate
Kildare: Chair of Kildare	<ul style="list-style-type: none"> <li>• Class 4 – Special Sensitivity</li> </ul>	Moderate
Kildare: Northern Lowlands	<ul style="list-style-type: none"> <li>• Class 1 – Low Sensitivity</li> </ul>	Low
Kildare: North-western Lowlands	<ul style="list-style-type: none"> <li>• Class 1 – Low Sensitivity</li> </ul>	Low
Kildare: Western Boglands	<ul style="list-style-type: none"> <li>• Class 3 – High Sensitivity</li> </ul>	Low-Moderate
Kildare: Northern Hills	<ul style="list-style-type: none"> <li>• Class 4 – Special Sensitivity</li> </ul>	Moderate
Kildare: Allen Bog	<ul style="list-style-type: none"> <li>• Class 4 – Special Sensitivity</li> </ul>	Moderate-High
Kildare: Pollardstown Fen	<ul style="list-style-type: none"> <li>• Class 5 – Unique Sensitivity</li> <li>• Areas of High Amenity</li> </ul>	High
Kildare: The Curragh	<ul style="list-style-type: none"> <li>• Class 5 – Unique Sensitivity</li> <li>• Areas of High Amenity</li> </ul>	High
Kildare: Central Undulating Lands	<ul style="list-style-type: none"> <li>• Class 1 – Low Sensitivity</li> </ul>	Low
Kildare: Eastern Transition	<ul style="list-style-type: none"> <li>• Class 2 – Medium Sensitivity</li> </ul>	Low-Moderate
Kildare: River Liffey	<ul style="list-style-type: none"> <li>• Class 4 – Special Sensitivity</li> <li>• Areas of High Amenity</li> </ul>	Moderate-High

Landscape Character Area	Summary of Landscape Character Assessment	Risk
Kildare: Eastern Uplands	<ul style="list-style-type: none"> <li>• Class 3 – High Sensitivity</li> <li>• Areas of High Amenity</li> </ul>	Moderate

Landscape elements

The locations of the joint bays have not yet been determined so it has been assumed as a worst-case scenario that if a cable route option directly intersect with a Principal Landscape Sensitivity Factor that a joint bay(s) may be positioned at this location. The risk ratings for such direct impacts are indicated in Table 4.17. When describing the compatibility of different development types with the various ‘principal landscape sensitivity factors’ the Kildare County Development Plan considers proximity within 300m of same, therefore, all areas within a 300m buffer of these ‘principal landscape sensitivity factors’ are also rated, with consideration of the nature and scale of the Proposed Development. These risk ratings are indicated in Table 4.17. It should be noted that where possible, Principal Landscape Sensitivity Factor, and where possible the 300m buffer surrounding them, should be avoided when positioning the joint bays along the cable route options.

Table 4.17: Landscape elements within County Kildare and risk ratings

Principal Landscape Sensitivity Factors	Risk - Direct Impacts	Risk – Impacts Within 300m
Major Rivers and Water bodies	Moderate-High	Moderate
Canals	Moderate	Moderate
Ridgelines	Low	Low
Green Urban Areas	High	Low-Moderate
Broad-Leaved Forestry	High	Moderate
Mixed Forestry	High	Moderate
Natural Grasslands	Moderate	Low-Moderate
Moors and Heathlands	Moderate	Low-Moderate
Agricultural Land with Natural Vegetation	Moderate	Low-Moderate
Peat Bogs	Moderate	Low-Moderate
Scenic View	High	Moderate-High
Scenic route	High	Moderate-High

General visual considerations

The construction-related activity will occur during the construction phase but will be relatively localised and short-term in duration. Although joint bays may be visible, the cables will be below-ground and thus there will be a low potential for significant visual impacts, however, during the operation phase, there will be some locations where it will be noticeable that vegetation has been removed. Vegetation removed from the alignment of the trench will not be reinstated in-situ but all other removed vegetation within the swathe will be replaced where possible.

Visual impacts at residential dwellings are not considered to be a differentiating factor between the cable route options at this stage. As the majority of all the cable route options involve trenching works along the road network thus road users are also likely to notice some impacts during the construction and operation phases but these are not considered to be a differentiating factor between the cable route options at this stage. Receptors in the vicinity of the existing substations at Maynooth, Woodland and Dunstown will be familiar with the presence of electrical infrastructure thus upgrades to these substations are unlikely to result in significant visual impacts. For these reasons, the risk concerning general visual impacts is considered to be Low-Moderate.

#### 4.4.8 Archaeology, Architectural Heritage, and Cultural Heritage

A summary of the archaeology, architectural heritage, and cultural heritage constraints identified within the Study Area is presented below along with a discussion on the general character and nature of the constraints present. Tables of archaeology, architectural heritage, and cultural heritage constraints within the Study Area are provided in Appendix B (Tables of Archaeology, Architectural Heritage, and Cultural Heritage Constraints). All archaeology, architectural heritage, and cultural heritage constraints are shown on the Constraints Plans provided in Appendix A.

A number of archaeology, architectural heritage, and cultural heritage constraints are entered separately on multiple datasets (i.e. both the NIAH and RPS, or the RMP and RHM). At present these datasets have not been deconflicted and it is recognised that this can lead to the double counting of constraints. Where a constraint is included on more than one dataset, its designation takes precedence as it affords the constraint legal protection.

##### Archaeology and Cultural Heritage

A total of 1161 archaeological heritage constraints have been identified within the Study Area comprising:

- No UNESCO World Heritage Sites, or sites on the tentative list;
- 14 National Monuments identified from the lists of National Monuments in State care for Kildare and Meath<sup>xlv</sup> and lists of National Monuments in the Kildare County Development Plan 2017 – 2023 and Meath County Development Plan 2017 – 2023. The town of Naas (KD019-030001) is a former walled town and, while little evidence of a town wall has been identified, the remains of a substantial defensive ditch as well as gates and fortified houses have been uncovered. Under the National Policy on Town Defences (Environment, Heritage & Local Government, 2008), and as identified in the Kildare County Development Plan 2017 – 2023, the town defences form a National Monument;
- 22 sites with Preservation Orders placed on them as identified by the Department of Culture, Heritage and the Gaeltacht (2019)<sup>xlvi</sup>;
- 441 Recorded Monuments identified from the maps and manuals of the RMP for County Kildare (1996) and County Meath (1996)<sup>xlvii</sup>;
- 33 sites identified on the RHM, identified in the Kildare County Development Plan 2017 – 2023 and Meath County Development Plan 2017 – 2023; and
- 651 sites recorded on the SMR<sup>xlviii</sup>.

Archaeological heritage constraints are listed in Table B1 of Appendix B (Tables of Archaeology, Architectural Heritage, and Cultural Heritage Constraints) and are shown on Map321084AH-MAP-006-A in Appendix A.

Archaeological evidence dating to the Mesolithic period (c. 8000 – 4000 BC) is often limited to lithic artefacts, middens, and ephemeral sites, often located close to rivers or on higher ground. While no known Mesolithic sites have been identified within the Study Area, a wooden trackway dating to the Mesolithic was identified approximately 5km to the west at Lullymore Bog (Driscoll, 2006<sup>xlix</sup>). Within the Study Area evidence of prehistoric activity has been identified from the Neolithic period (c. 4000 – 2500 BC) onwards. The remains of several structures, interpreted as post-and-plank houses, were identified in Corbally and Maynooth. The former comprised a group of structures (KD023-114001-3; KD023-116001-3) identified during archaeological excavation in advance of large-scale sand-and-gravel extraction<sup>l</sup>. In Maynooth the remains of a rectangular prehistoric house (KD005-015001), interpreted as the earliest phase of habitation, was identified during archaeological excavations at Maynooth Castle (KD005-015).

The Bronze Age (c. 2500 – 600 BC) is well-represented in the Study Area by ritual and funerary monuments and fulacht fiadh. Barrows and ring ditches, comprising circular ditches with earthen mounds at the centre and typically containing individual burials, rather than the communal rites of earlier periods, are recorded throughout

the Study Area although there are notable concentrations at Barberstown, Barrettstown, Bodenstown, Curragh, and Newtownmoyaghy. The ritual and funerary landscape is evidenced further by eight standing stones, often large granite monoliths in topographically prominent locations, many with associated features including burials (for example, KD023-015; KD024-009001). Fulacht fiadh are amongst the most common site types in Ireland and are characterised by a mound or mounds of heat-shattered stone discarded after being used to heat water in a trough cut into the ground so the trough would fill naturally with water. Fulacht fiadh are generally found close to a source of water, often streams or low-lying ground where the water table is close to the surface. The primary function of fulacht fiadh was to heat water which then was probably used for a variety of purposes related to cooking, bathing, dyeing and metal working. Within the Study Area examples include a group in Arodstown, Clonmeath, and Ballynamona (ME043-046-48; ME043-046001; ME043-058), a group identified in a wet, low-lying area in Tipper South (KD019-046; KD019-054-55; KD019-048-50), and a pair adjacent to a stream in Jiginstown (KD019-028; KD019-068).

A large number of raths and ringforts, have been identified across the Study Area. These common features comprise enclosures defined by one or more ditches and banks. A farmstead with one or more house would have been located within the enclosure and raths and ringforts characterize early medieval (AD 500 – 1169) rural settlement. Examples within the Study Area include Donadea (KD009-005; Preservation Order), Curryhills (KD013-012), and Arodstown (ME043-014). Ringforts may be associated with other features<sup>li</sup>, including causeways (such as at KD011-009), enclosures (for example KD013-010002) and field systems (for example, KD013-003002). In addition, several of the towns within the Study Area developed from religious houses established during this period with the introduction of Christianity to Ireland (KD014-026001; KD019-030; KD023-016005). The town of Naas (KD019-030) is thought to have originated as an Early Christian monastery (KD019-030046), and Clane (KD014-026001) appears to have developed around the monastery of '*Cluain Damh*' (KD014-026017).

Unenclosed settlements dating the later medieval period include the deserted settlements in Ballentine (KD018-025), identified on an aerial photograph as a number of rectangular enclosures, and Agher (ME048-010), which comprises a cluster of rectangular house platforms, sunken roadway, and field system (ME048-012). Deserted medieval villages of this kind were abandoned for various reasons including social and economic changes. The late medieval period (c.1171 – 1550) saw the construction of prominent defensive structures. Examples within the Study Area include 21 tower houses (including KD019-034), as well as motte and bailey castles (such as KD014-007001, KD014-026004, and ME048-011), and Anglo-Norman castles, including Maynooth Castle (KD005-015; a National Monument) and the examples in Killhill (KD019-008004; a National Monument), and Rathcoffey Demesne (KD010-018001). Several settlements also retain elements of the character of their medieval predecessors, including Naas and Clane (see below).

The land surrounding these centres appears to have remained largely agricultural into the post-medieval period (1550 – present; Down Survey of Ireland, 1650s<sup>lii</sup>; Griffith Valuation, 1851<sup>liii</sup>), and the current pattern of fields reflects those depicted on historic Ordnance Survey mapping (1837-1842). Settlement has remained focused on established centres, such as Kilcock, Maynooth, Clane, and Naas; however, the current streetscapes of these settlements are characterized by more recent buildings and infrastructure.

## Architectural Heritage

A total of 1252 architectural heritage constraints have been identified within the Study Area comprising:

- 537 Protected Structures identified from the RPS for County Kildare<sup>liv</sup> and County Meath<sup>lv</sup>;
- 613 structures included on the NIAH<sup>lvi</sup>, including:
  - nine structures assessed by the NIAH to be of National significance; and
  - 604 structures assessed by the NIAH to be of Regional significance.

- Five ACAs identified from the Kildare County Development Plan 2017 – 2023<sup>lvii</sup> and Meath County Development Plan 2017 – 2023; and
- 97 gardens and designed landscapes identified from the Survey of Historic Gardens and Designed Landscapes<sup>lviii</sup>.

Architectural heritage constraints are listed in Table B2 of Appendix B (Tables of Archaeology, Architectural Heritage, and Cultural Heritage Constraints) and are shown on Map321084AH-MAP-006-B in Appendix A.

The earliest standing buildings within the Study Area are characterized by structures associated with religious institutions including the round tower at Taghadoe (PRS B10-01; KD010-014002) that dates to the 6th century<sup>lix</sup>. Round towers often formed part of monastic settlements and functioned as primarily as bell towers although other functions including refuges, reliquaries and storage have been mooted (Ó Riagáin, 2010<sup>lx</sup>). The remains of late medieval castles, including mottes (such as B04-08; B04-07), stone castles (B10-08; B09-06; B10-02) and tower houses (11814128; B19-45), also remain extant. In addition, elements of medieval settlement are also perceptible in the street patterns of several settlements. While Naas was largely rebuilt in the 18th century, and is characterised by 18th and 19th century buildings, some early features remain extant and the form of the medieval town defences and burgage plots continue to be perceptible in the modern street pattern (Lotts Architecture and Urbanism Ltd., 2019<sup>lxi</sup>). While the medieval street pattern is less clear in Clane, it retains a late 12th century motte (B14-68; KD014-026004), as well as two religious buildings that date to the medieval period (B14-58; B14-65).

Large eminent country estates, including high-status principal houses, gardens and grounds, and ancillary, functional, and decorative structures were established in the 18th century, such as Knockanally House (NIAH 11900407), Larch Hill (NIAH 14404905) and Summerhill demesne – the associated estate village of which is an ACA. Other notable residential buildings dating to the 18th century are present throughout the Study Area and include examples such as Castle View House (NIAH 11803102), a modest-sized early 18th century house in Maynooth, Maria Villa (NIAH 11900506) an attractive mid-century house in Mariavilla, and The Shrubbery (NIAH 11802016) a substantial gentleman's residence in Kilcock. Saint David's Castle (NIAH 11814128) in Naas, one of the earliest and longest-standing private residences in the area, comprises a pre-1700 tower house that was extended and renovated in the early 18th century.

Later development includes public and municipal buildings within established settlements, such as the Gothic campus of Saint Patrick's College in Maynooth (including B05-65; NIAH 11803128), the Classical-style courthouse in Naas (NIAH 11814029) and Ulster Bank in Kilcock (NIAH 11802004), and imposing polychromatic 19th century Bank of Ireland in Newbridge (NIAH 11818028). However, the streetscapes of these settlements largely reflect late 19th century, and more recent, residential expansion with vernacular buildings including painted plaster housing and post-war residential development.

## Potential Impacts

Where excavation of a trench is required for the installation of the cables for the Proposed Development, there is the potential to impact both known and unknown archaeological remains that may be present. It is assumed that the route could be designed to avoid known archaeology, architectural heritage and cultural heritage constraints. In addition, the extensions required at the Woodland and Dunstown substations may also impact on any archaeological remains that may be present within the extensions. During the construction of the Proposed Development, activity within the cable corridor also has the potential to affect the setting of some archaeology, architectural heritage, and cultural heritage constraints; however, these impacts are anticipated to be short-term and temporary given as the construction works in any one location are also anticipated to be short-term and temporary.

During operation, as the majority of the Proposed Development will be underground and not visible it is unlikely to significantly impact archaeology, architectural heritage, and cultural heritage constraints. The presence of

joint bays and the extensions required at the Woodland and Dunstown substations may affect the setting of some archaeology, architectural heritage, and cultural heritage constraints; however, these impacts are anticipated to be limited to any constraints immediately adjacent to these new elements of infrastructure.

Key considerations and emerging issues for archaeology, architectural heritage, and cultural heritage include:

- National Monuments and sites with Preservation Orders, including the town defences of Naas (KD019-030001).
- The presence throughout the Study Area of prehistoric sites, such as groups of barrows and fulacht fiadh, and medieval archaeology, including numerous sites of raths, recorded on the RMP and SMR.
- The potential for the presence of unknown archaeological remains particularly in undeveloped or less developed areas. In addition, while the potential for the presence for unknown archaeology in sections of existing roads and areas of previous development may be lower, this should be a consideration.
- High concentrations of architectural heritage constraints in the centres including Naas, Newbridge, Maynooth, and Kilcock, including Protected Structures and structures assessed to be of both National and Regional significance by the NIAH.



## Appendix A. Constraints Maps

Map Number	Title
321084AH-MAP-001	Biodiversity Constraints
321084AH-MAP-002	Geology Constraints
321084AH-MAP-003	Surface Water Constraints
321084AH-MAP-004	Groundwater Constraints
321084AH-MAP-005	Landscape and Visual Constraints
321084AH-MAP-006-A	Locations of Archaeological Constraints within the Study Area
321084AH-MAP-006-B	Locations of Architectural Heritage Constraints within the Study Area

**Legend**

- Study Area
- County Boundary
- 220kV Substation
- 400kV Substation
- 220kV Overhead Line
- 400kV Overhead Line
- Ramsar Site
- Special Area of Conservation (SAC)
- Special Protection Area (SPA)
- Natural Heritage Area (NHA)
- Proposed Natural Heritage Area (pNHA)
- Ancient & Long-Established Woodland
- Native Woodland
- Semi-Natural Grassland Habitat
- ▲ Semi-Natural Grassland Revele
- Margaritifera Sensitive Areas**
- Catchments of other extant populations
- Catchments with previous records of Margaritifera, but current status unknown
- Calcareous Fen**
- Calcareous Fen (Point Record)
- Calcareous Fen (Polygon Record)

1	Jun 2021	Step 4 draft issue	GB	GG	HC	FL
0	Mar 2020	Initial Issue	GB	HC	HC	FL
Rev.	Date	Purpose of revision	Drawn	Check'd	Rev'd	Appr'd

**Jacobs**

Merrion House, Merrion Road, Dublin, D04 R2C5, Ireland.  
Tel: +353 1269 5666 Fax: +353 1269 5497  
www.jacobs.com



EirGrid Kildare-Meath Upgrade Project

Biodiversity Constraints

Drawing Status: DRAFT

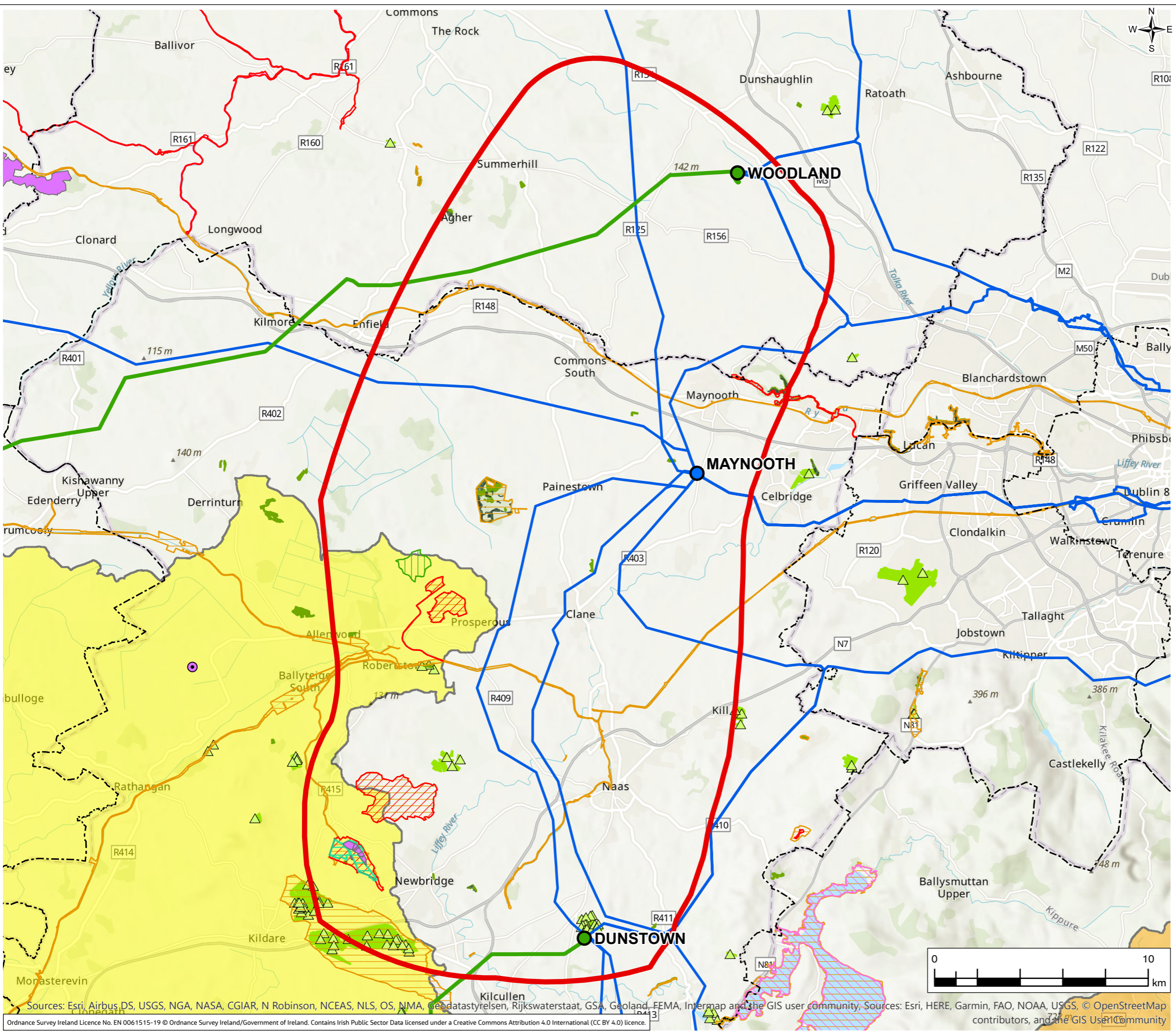
Scale @ A3: 1:172,371 DO NOT SCALE

Jacobs No.: 321084AH

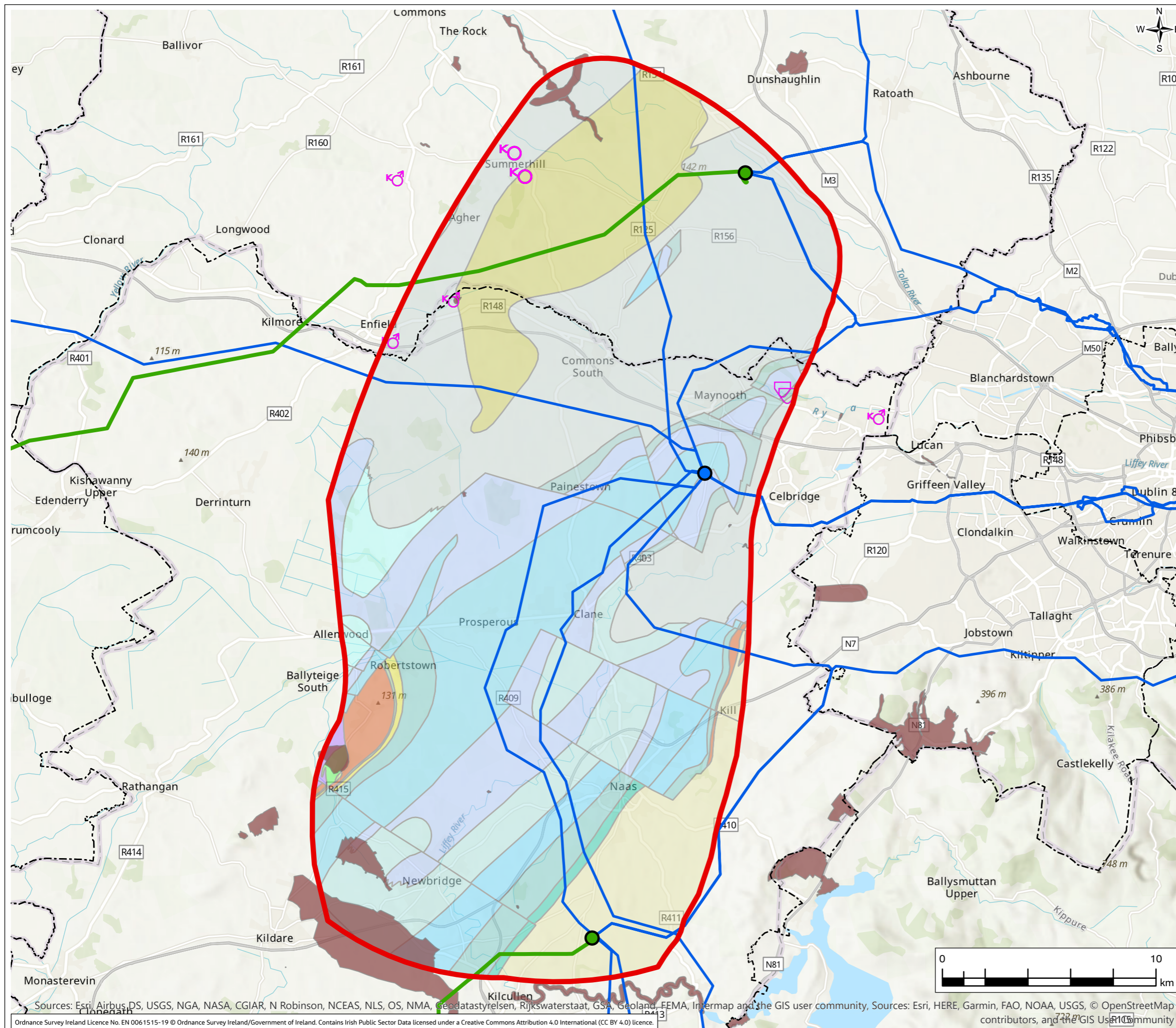
Client No.:

Drawing No.: 321084AH-MAP-001

© Copyright 2020 Jacobs Engineering Ireland Limited. The concepts and information contained in this document are the property of Jacobs. Use or copying of this document in whole or in part without the written permission of Jacobs constitutes an infringement of copyright. Limitation: This drawing has been prepared on behalf of, and for the exclusive use of Jacobs' Client, and is subject to, and issued in accordance with, the provisions of the contract between Jacobs and the Client. Jacobs accepts no liability or responsibility whatsoever for, or in respect of, any use of, or reliance upon, this drawing by any third party.



Sources: Esri, Airbus DS, USGS, NGA, NASA, CGIAR, N Robinson, NCEAS, NLS, OS, NIMA, Geodatastyrelsen, Rijkswaterstaat, GSA, Geoland, FEMA, Intermap and the GIS user community, Sources: Esri, HERE, Garmin, FAO, NOAA, USGS, © OpenStreetMap contributors, and the GIS User Community  
Ordnance Survey Ireland Licence No. EN 0061515-19 © Ordnance Survey Ireland/Government of Ireland. Contains Irish Public Sector Data licensed under a Creative Commons Attribution 4.0 International (CC BY 4.0) licence.



**Legend**

- Study Area
  - County Boundary
  - 220kV Substation
  - 400kV Substation
  - 220kV Overhead Line
  - 400kV Overhead Line
  - Geological Heritage Site
  - Conlanstown Formation
  - Feighcullen Formation
  - Ferbane Mudstone Formation
  - Grange Hill Formation
  - Loughshinny Formation
  - Lucan Formation
  - Namurian (undifferentiated)
  - Old Red Sandstone (undifferentiated)
  - Quinagh Formation
  - Rickardstown Formation
  - Tober Colleen Formation
  - Waulsortian Limestones
  - Allen Andesite Formation
  - Allenwood Formation
  - Ballysteen Formation
  - Boston Hill Formation
  - Carrighill Formation
  - Cloghan Sandstone Formation
- Bedrock Type**
- Allen Andesite Formation
  - Allenwood Formation
  - Ballysteen Formation
  - Boston Hill Formation
  - Carrighill Formation
  - Cloghan Sandstone Formation
- Karst Type:**
- ⊗ Borehole
  - ⊕ Cave
  - ♁ Spring

1	Jun 2021	Step 4 draft issue	GB	GG	HC	FL
0	Mar 2020	Initial Issue	GB	HC	HC	FL
Rev.	Date	Purpose of revision	Drawn	Check'd	Rev'd	Appr'd

**Jacobs**

Merrion House, Merrion Road, Dublin, D04 R2C5, Ireland.  
Tel: +353 1269 5666 Fax: +353 1269 5497  
www.jacobs.com



Client: EirGrid Kildare-Meath Upgrade Project

Project: Geology Constraints

Drawing Status: DRAFT

Scale @ A3: 1:172,371 DO NOT SCALE

Jacobs No.: 321084AH

Drawing No.: 321084AH-MAP-002

© Copyright 2021 Jacobs Engineering Ireland Limited. The concepts and information contained in this document are the property of Jacobs. Use or copying of this document in whole or in part without the written permission of Jacobs constitutes an infringement of copyright. Limitation: This drawing has been prepared on behalf of, and for the exclusive use of Jacobs' Client, and is subject to, and issued in accordance with, the provisions of the contract between Jacobs and the Client. Jacobs accepts no liability or responsibility whatsoever for, or in respect of, any use of, or reliance upon, this drawing by any third party.

**Legend**

- Study Area
- County Boundary
- 220kV Substation
- 400kV Substation
- 220kV Overhead Line
- 400kV Overhead Line
- 220kV River Waterbody
- 400kV River Waterbody
- Moderate River Waterbody
- Poor River Waterbody
- Bad River Waterbody
- Unassigned River Waterbody
- Good Canal Waterbody
- Moderate Canal Waterbody
- Poor Canal Waterbody
- Bad Canal Waterbody
- Unassigned Canal Waterbody
- Flood Risk: Fluvial Indicative (1% AEP - 1-in-a-100 Year Probability)

Note: draft flood risk data shown has been provided by the Office of Public Works (OPW) as part of their Preliminary Flood Risk Assessment (PFRA) published in 2012.

1	Jun 2021	Step 4 draft issue	GB	GG	HC	FL
0	Mar 2021	Initial Issue	GB	HC	HC	FL
Rev.	Date	Purpose of revision	Drawn	Check'd	Rev'd	Appr'd

**Jacobs**

Merrion House, Merrion Road, Dublin, D04 R2C5, Ireland.  
Tel: +353 1269 5666 Fax: +353 1269 5497  
www.jacobs.com



Client: EirGrid Kildare-Meath Upgrade Project

Project: Surface Water Constraints

Drawing Title: DRAFT

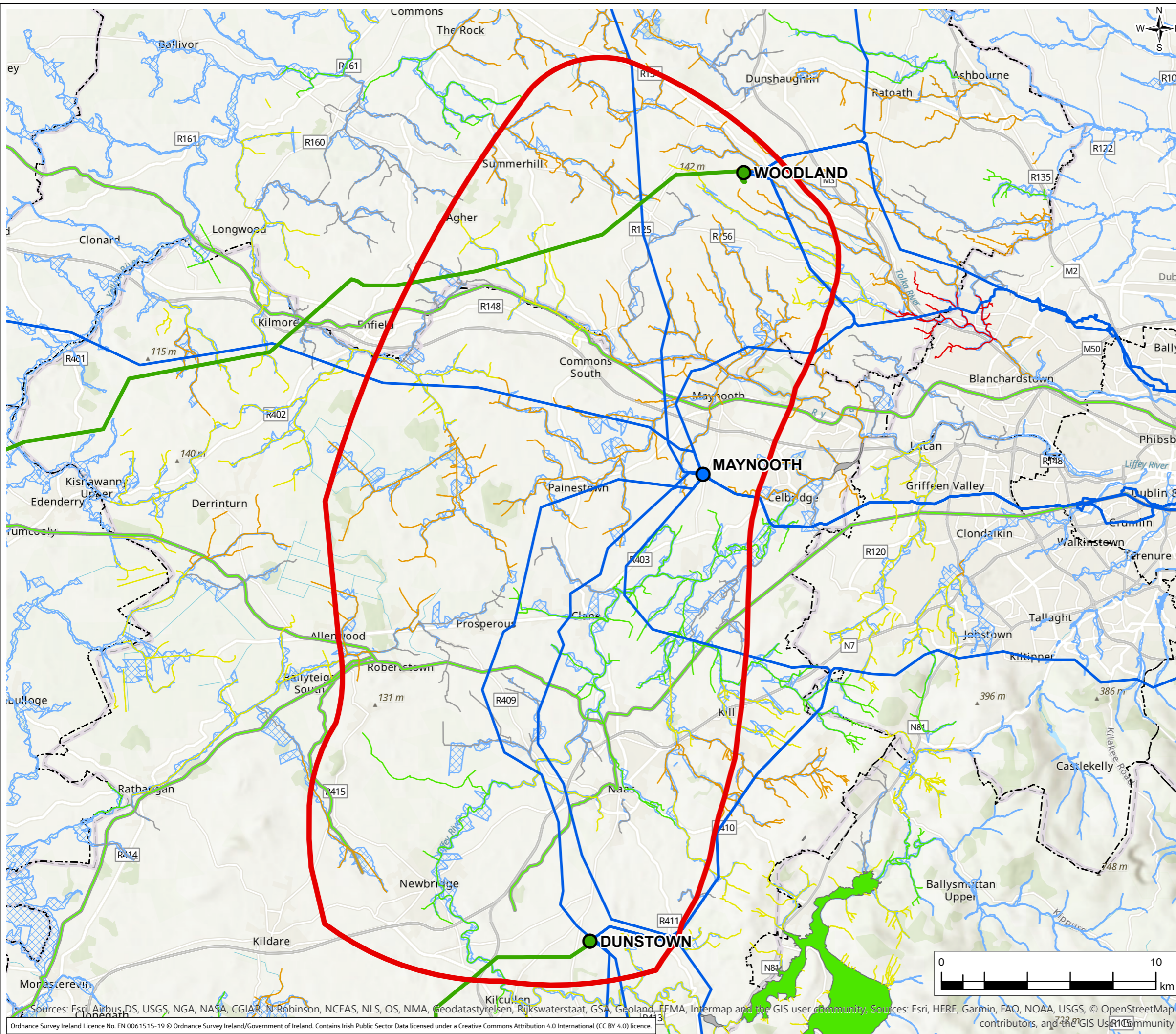
Scale @ A3: 1:172,371 DO NOT SCALE

Jacobs No. 321084AH

Client No. 321084AH-MAP-003

Drawing No. 321084AH-MAP-003

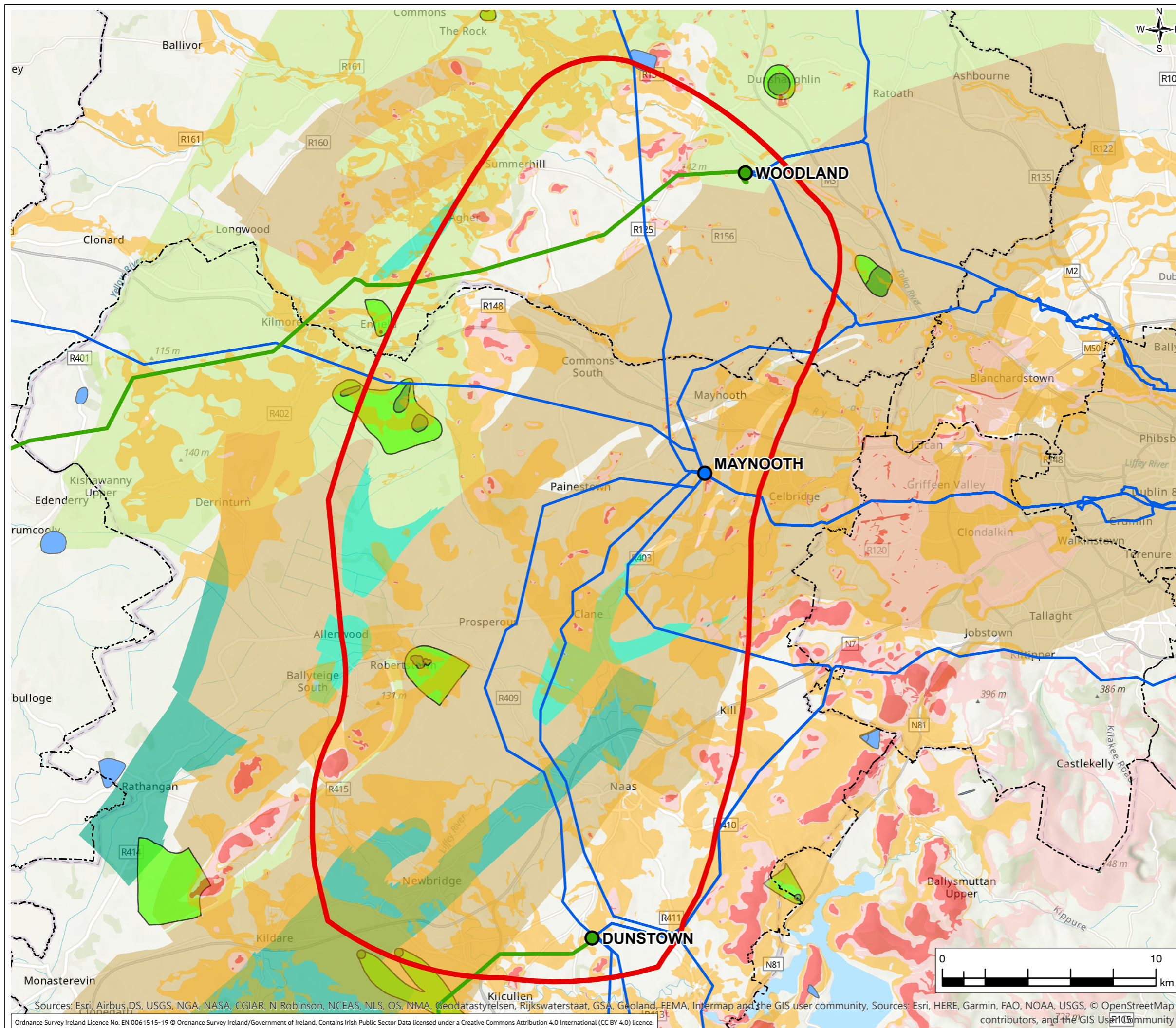
© Copyright 2020 Jacobs Engineering Ireland Limited. The concepts and information contained in this document are the property of Jacobs. Use or copying of this document in whole or in part without the written permission of Jacobs constitutes an infringement of copyright. Limitation: This drawing has been prepared on behalf of, and for the exclusive use of Jacobs' Client, and is subject to, and issued in accordance with, the provisions of the contract between Jacobs and the Client. Jacobs accepts no liability or responsibility whatsoever for, or in respect of, any use of, or reliance upon, this drawing by any third party.



Sources: Esri, Airbus DS, USGS, NGA, NASA, CGIAR, N Robinson, NCEAS, NLS, OS, NMA, Geodatastyrelsen, Rijkswaterstaat, GSA, Geoland, FEMA, Intermap and the GIS user community, Sources: Esri, HERE, Garmin, FAO, NOAA, USGS, © OpenStreetMap contributors, and the GIS User Community  
Ordnance Survey Ireland Licence No. EN 0061515-19 © Ordnance Survey Ireland/Government of Ireland. Contains Irish Public Sector Data licensed under a Creative Commons Attribution 4.0 International (CC BY 4.0) licence.

**Legend**

- Study Area
- County Boundary
- 220kV Substation
- 400kV Substation
- 220kV Overhead Line
- 400kV Overhead Line
- Group Water Scheme
- High
- Extreme
- Rock Near Surface or Karst
- Inner Protection Area
- Outer Protection Area
- Aquifer Category**
- Regionally Important Aquifer - Karstified (diffuse)
- Locally Important Aquifer - Karstified
- Locally Important Aquifer - Bedrock which is generally moderately productive in Local Zones
- Locally Important Aquifer - Bedrock which is generally moderately productive



1	Jun 2021	Step 4 draft issue	GB	GG	HC	FL
0	Mar 2020	Initial Issue	GB	HC	HC	FL
Rev.	Date	Purpose of revision	Drawn	Check'd	Rev'd	Appr'd

**Jacobs**

Merrion House, Merrion Road, Dublin, D04 R2C5, Ireland.  
Tel: +353 1269 5666 Fax: +353 1269 5497  
www.jacobs.com



Client: EirGrid Kildare-Meath Upgrade Project

Project: Groundwater Constraints

Drawing Status: DRAFT

Scale @ A3: 1:172,371 DO NOT SCALE

Jacobs No.: 321084AH

Client No.: 321084AH-MAP-004

Drawing No.: 321084AH-MAP-004

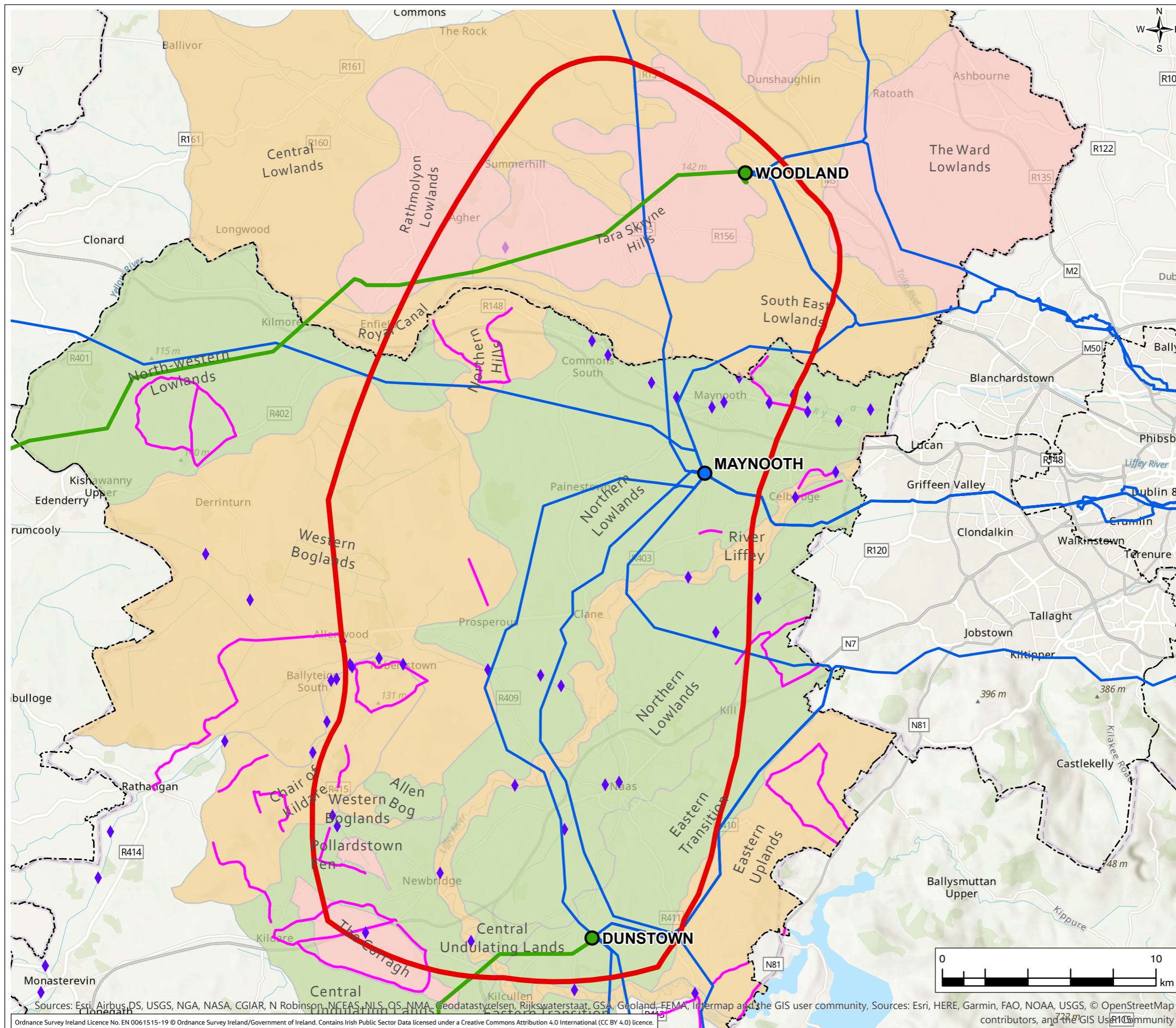
© Copyright 2020 Jacobs Engineering Ireland Limited. The concepts and information contained in this document are the property of Jacobs. Use or copying of this document in whole or in part without the written permission of Jacobs constitutes an infringement of copyright. Limitation: This drawing has been prepared on behalf of, and for the exclusive use of Jacobs' Client, and is subject to, and issued in accordance with, the provisions of the contract between Jacobs and the Client. Jacobs accepts no liability or responsibility whatsoever for, or in respect of, any use of, or reliance upon, this drawing by any third party.

**Legend**

- Study Area
- County Boundary
- 220kV Substation
- 400kV Substation
- 220kV Overhead Line
- 400kV Overhead Line
- ◆ Scenic Viewpoint
- Kildare Scenic Route

**Landscape Character Area Compatibility with Major Power Lines**

- High
- Medium
- Low



1	Jun 2021	Step 4 draft issue	GB	GG	HC	FL
0	Mar 2020	Initial Issue	GB	HC	HC	FL
Rev.	Date	Purpose of revision	Drawn	Check'd	Rev'd	Appr'd

**Jacobs**

Merrion House, Merrion Road, Dublin, D04 R2C5, Ireland.  
Tel: +353 1269 5666 Fax: +353 1269 5497  
www.jacobs.com



Client: EirGrid Kildare-Meath Upgrade Project

Project: EirGrid Kildare-Meath Upgrade Project

Drawing Title: Landscape and Visual Constraints

Drawing Status: DRAFT

Scale @ A3: 1:172,371 DO NOT SCALE

Jacobs No.: 321084AH

Client No.:

Drawing No.: 321084AH-MAP-005

© Copyright 2021 Jacobs Engineering Ireland Limited. The concepts and information contained in this document are the property of Jacobs. Use or copying of this document in whole or in part without the written permission of Jacobs constitutes an infringement of copyright. Limitation: This drawing has been prepared on behalf of, and for the exclusive use of Jacobs' Client, and is subject to, and issued in accordance with, the provisions of the contract between Jacobs and the Client. Jacobs accepts no liability or responsibility whatsoever for, or in respect of, any use of, or reliance upon, this drawing by any third party.

Sources: Esri, Airbus DS, USGS, NGA, NASA, CGIAR, N Robinson, NCEAS, NLS, OS, NMA, Geodastyrrelsen, Rijkswaterstaat, GSA, Geoland, FEMA, Intermap and the GIS user community, Sources: Esri, HERE, Garmin, FAO, NOAA, USGS, © OpenStreetMap contributors, and the GIS User Community

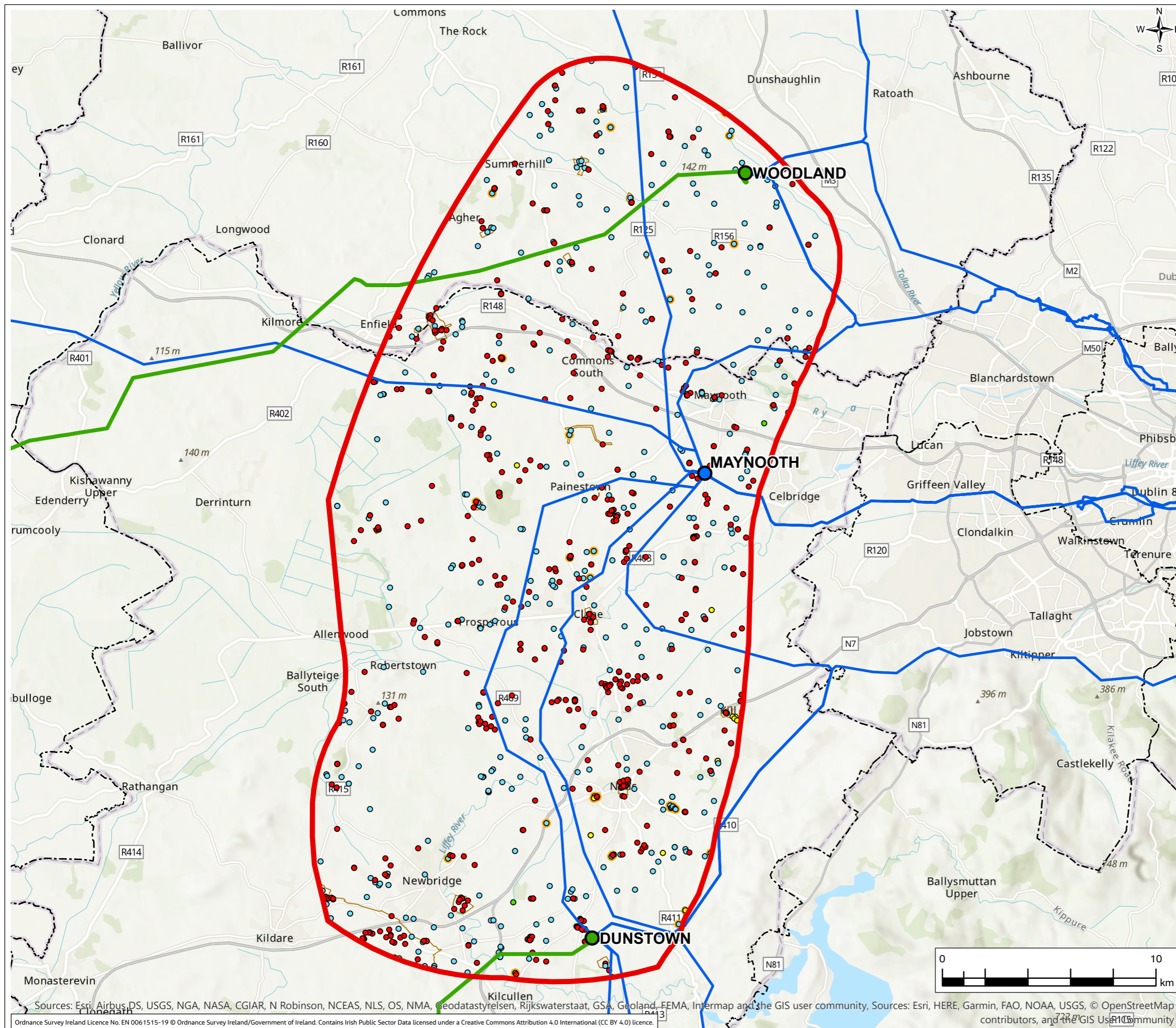
Ordnance Survey Ireland Licence No. EN 0061515-19 © Ordnance Survey Ireland/Government of Ireland. Contains Irish Public Sector Data licensed under a Creative Commons Attribution 4.0 International (CC BY 4.0) licence.

**Legend**

- Study Area
- County Boundary
- 220kV Substation
- 400kV Substation
- 220kV Overhead Line
- 400kV Overhead Line
- Sites and Monuments Record
- Recorded Monument
- National Monument
- Preservation Order
- Record of Historic Monuments
- Zone of Notification

**Archaeological Heritage**

- Sites and Monuments Record
- Recorded Monument
- National Monument
- Preservation Order
- Record of Historic Monuments
- Zone of Notification



1	Jun 2021	Step 4 draft issue	GB	GG	HC	FL
0	Mar 2020	Initial Issue	GB	HC	HC	FL
Rev.	Date	Purpose of revision	Drawn	Check'd	Rev'd	Appr'd

**Jacobs**

Merrion House, Merrion Road, Dublin, D04 R2C5, Ireland.  
Tel: +353 1269 5666 Fax: +353 1269 5497  
www.jacobs.com



Client: EirGrid Kildare-Meath Upgrade Project

Project: EirGrid Kildare-Meath Upgrade Project

Drawing Title: Locations of Archaeological Heritage Constraints Within The Study Area

Drawing Status: DRAFT

Scale @ A3: 1:172,371 DO NOT SCALE

Jacobs No.: 321084AH

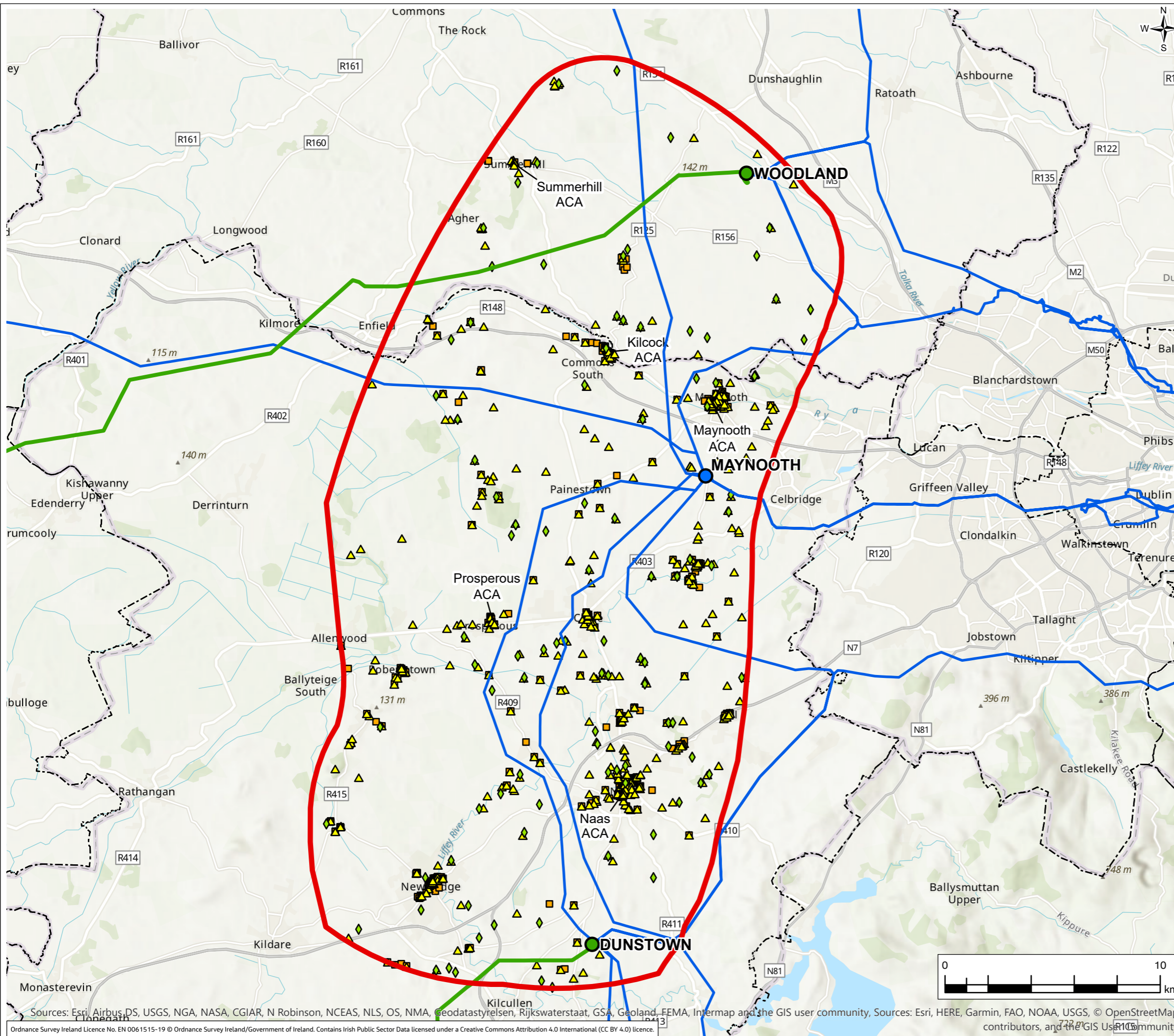
Client No.: 321084AH-MAP-006-A

Drawing No.: 321084AH-MAP-006-A

Sources: Esri, Airbus DS, USGS, NGA, NASA, CGIAR, N Robinson, NCEAS, NLS, OS, NMA, Geodatastyrelsen, Rijkswaterstaat, GSA, Geoland, FEMA, Intermap and the GIS user community, Sources: Esri, HERE, Garmin, FAO, NOAA, USGS, © OpenStreetMap contributors, and the GIS User Community  
Ordnance Survey Ireland Licence No. EN 0061515-19 © Ordnance Survey Ireland/Government of Ireland. Contains Irish Public Sector Data licensed under a Creative Commons Attribution 4.0 International (CC BY 4.0) licence.

**Legend**

- Study Area
  - County Boundary
  - 220kV Substation
  - 400kV Substation
  - 220kV Overhead Line
  - 400kV Overhead Line
- Architectural Heritage**
- ▲ Record of Protected Structures (RPS)
  - National Inventory of Architectural Heritage (NIAH)
  - ◆ Survey of Historic Gardens and Designed Landscapes
  - Architectural Conservation Area (ACA)



1	Jun 2021	Step 4 draft issue	GB	GG	HC	FL
0	Mar 2020	Initial Issue	GB	HC	HC	FL
Rev.	Date	Purpose of revision	Drawn	Check'd	Rev'd	Appr'd

**Jacobs**

Merrion House, Merrion Road, Dublin, D04 R2C5, Ireland.  
 Tel: +353 1269 5666 Fax: +353 1269 5497  
 www.jacobs.com



Client: EirGrid Kildare-Meath Upgrade Project

Project: EirGrid Kildare-Meath Upgrade Project

Drawing Title: Locations of Architectural Heritage Constraints Within The Study Area

Drawing Status: DRAFT

Scale @ A3: 1:172,371 DO NOT SCALE

Jacobs No.: 321084AH

Client No.:

Drawing No.: 321084AH-MAP-006-B

© Copyright 2021 Jacobs Engineering Ireland Limited. The concepts and information contained in this document are the property of Jacobs. Use or copying of this document in whole or in part without the written permission of Jacobs constitutes an infringement of copyright. Limitation: This drawing has been prepared on behalf of, and for the exclusive use of Jacobs' Client, and is subject to, and issued in accordance with, the provisions of the contract between Jacobs and the Client. Jacobs accepts no liability or responsibility whatsoever for, or in respect of, any use of, or reliance upon, this drawing by any third party.



## **Appendix B. Tables of Archaeology, Architectural Heritage and Cultural Heritage Constraints**

## Appendix B. Tables of Archaeology, Architectural Heritage, and Cultural Heritage Constraints

The tables below detail the individual archaeological heritage (Table B1) and architectural heritage (Table B2) constraints within the Study Area.

**Table B1: Table of archaeological heritage constraints within the Study Area**

Reference Number	Legal Status	Townland	County	Site Type	Easting	Northing	Source
KD004-005001-	Recorded Monument	Dunfiirth	Kildare	Church	677559	738374	Record of Monuments and Places - County Kildare (1995)
KD004-005002-	Recorded Monument	Dunfiirth	Kildare	Tomb - effigial	677554	738370	Record of Monuments and Places - County Kildare (1995)
KD004-005003-		Dunfiirth	Kildare	Graveyard	677554	738371	Archaeological Survey of Ireland SMR
KD004-005004-		Dunfiirth	Kildare	Tomb - chest tomb	677566	738371	Archaeological Survey of Ireland SMR
KD004-006----	Recorded Monument	Dunfiirth	Kildare	Castle - unclassified	677628	738386	Record of Monuments and Places - County Kildare (1995)
KD004-012----	Recorded Monument	Dunfiirth	Kildare	Moated site	678027	737795	Record of Monuments and Places - County Kildare (1995)
KD004-013----		Knockanally	Kildare	Redundant record	680363	738686	Archaeological Survey of Ireland SMR
KD004-014----	Recorded Monument	Dysart,Knockanally	Kildare	Crannog	680163	737936	Record of Monuments and Places - County Kildare (1995)
KD004-014001-		Dysart	Kildare	Road - road/trackway	680120	737939	Archaeological Survey of Ireland SMR
KD004-015----	Recorded Monument	Knockanally	Kildare	Ringfort - rath	680644	738190	Record of Monuments and Places - County Kildare (1995)
KD004-016----	Recorded Monument	Ovidstown (Cloncurry Ed)	Kildare	Enclosure	681782	737878	Record of Monuments and Places - County Kildare (1995)
KD004-017----	Recorded Monument	Hortland	Kildare	Castle - motte	681192	736722	Record of Monuments and Places - County Kildare (1995)
KD004-018001-		Hortland	Kildare	Ecclesiastical enclosure	681188	736653	Archaeological Survey of Ireland SMR
KD004-018002-		Hortland	Kildare	Church	681188	736653	Archaeological Survey of Ireland SMR

Reference Number	Legal Status	Townland	County	Site Type	Easting	Northing	Source
KD004-018003-		Hortland	Kildare	Graveyard	681188	736653	Archaeological Survey of Ireland SMR
KD004-018004-		Hortland	Kildare	Font	681188	736653	Archaeological Survey of Ireland SMR
KD004-021001-	Recorded Monument	Ballynakill (Cloncurry Ed),Ballyvoneen,Cloncurry (Ikeathy & Oughterany By., Cloncurry Ed),Kilbrook	Kildare	Settlement deserted - medieval	680423	740992	Record of Monuments and Places - County Kildare (1995)
KD004-021003-		Cloncurry (Ikeathy & Oughterany By., Cloncurry Ed)	Kildare	Castle - motte	680138	741410	Archaeological Survey of Ireland SMR
KD004-021005-		Cloncurry (Ikeathy & Oughterany By., Cloncurry Ed)	Kildare	Church	680205	741350	Archaeological Survey of Ireland SMR
KD004-021007-		Cloncurry (Ikeathy & Oughterany By., Cloncurry Ed)	Kildare	Cross	680533	740765	Archaeological Survey of Ireland SMR
KD004-021008-		Cloncurry (Ikeathy & Oughterany By., Cloncurry Ed)	Kildare	Road - hollow-way	680751	740863	Archaeological Survey of Ireland SMR
KD004-021010-		Cloncurry (Ikeathy & Oughterany By., Cloncurry Ed)	Kildare	Enclosure	680216	741498	Archaeological Survey of Ireland SMR
KD004-021013-		Ballyvoneen	Kildare	Field boundary	680415	740780	Archaeological Survey of Ireland SMR
KD004-021014-		Ballynakill (Cloncurry Ed)	Kildare	Excavation - miscellaneous	680813	740260	Archaeological Survey of Ireland SMR
KD004-021015-		Cloncurry (Offaly East By., Cloncurry Ed)	Kildare	Building	680315	741260	Archaeological Survey of Ireland SMR
KD004-021016-		Cloncurry (Ikeathy & Oughterany By., Cloncurry Ed)	Kildare	Graveyard	680200	741340	Archaeological Survey of Ireland SMR
KD004-023----	Recorded Monument	Dunfierth	Kildare	Ritual site - holy well	677997	737799	Record of Monuments and Places - County Kildare (1995)
KD004-024----	Recorded Monument	Kilbrook	Kildare	Ritual site - holy well	681697	741241	Record of Monuments and Places - County Kildare (1995)
KD004-025----	Recorded Monument	Killickaweeny	Kildare	Architectural fragment	683421	740190	Record of Monuments and Places - County Kildare (1995)
KD004-026001-		Grange	Kildare	Ecclesiastical enclosure	683557	739450	Archaeological Survey of Ireland SMR

Reference Number	Legal Status	Townland	County	Site Type	Easting	Northing	Source
KD004-026002-		Grange	Kildare	Church	683559	739489	Kildare County Development Plan (2017 - 2023)
KD004-026003-		Grange	Kildare	Graveyard	683578	739478	Kildare County Development Plan (2017 - 2023)
KD004-026004-		Grange	Kildare	Building	683535	739482	Archaeological Survey of Ireland SMR
KD004-026005-		Grange	Kildare	Building	683523	739509	Archaeological Survey of Ireland SMR
KD004-026006-		Grange	Kildare	Building	683536	739509	Archaeological Survey of Ireland SMR
KD004-026007-		Grange	Kildare	Children's burial ground	683568	739503	Archaeological Survey of Ireland SMR
KD004-027----	Recorded Monument	Kilbride	Kildare	Ringfort - rath	682824	738712	Record of Monuments and Places - County Kildare (1995)
KD004-028----	Recorded Monument	Grange	Kildare	Ringfort - rath	684003	738925	Record of Monuments and Places - County Kildare (1995)
KD004-029----	Preservation Order	Ballykeelan	Kildare	Enclosure	683178	737310	Preservation Orders (2019); Kildare County Development Plan 2017 - 2023
KD004-030----	Recorded Monument	Dunfiirth	Kildare	Moated site	677874	737756	Record of Monuments and Places - County Kildare (1995)
KD004-031001-		Killeighter	Kildare	Ecclesiastical enclosure	683524	742524	Archaeological Survey of Ireland SMR
KD004-031002-		Killeighter	Kildare	Church	683522	742503	Archaeological Survey of Ireland SMR
KD004-031003-		Killeighter	Kildare	Graveyard	683518	742479	Archaeological Survey of Ireland SMR
KD004-031004-		Killeighter	Kildare	Ritual site - holy well	683521	742492	Archaeological Survey of Ireland SMR
KD004-031005-		Killeighter	Kildare	Ritual site - holy tree/bush	683519	742492	Archaeological Survey of Ireland SMR
KD004-031006-		Killeighter	Kildare	Children's burial ground	683513	742502	Archaeological Survey of Ireland SMR
KD004-033----	Recorded Monument	Dysart	Kildare	Moated site	679032	738815	Record of Monuments and Places - County Kildare (1995)

Reference Number	Legal Status	Townland	County	Site Type	Easting	Northing	Source
KD004-034----	Recorded Monument	Kilbrook	Kildare	Mound	681719	741177	Record of Monuments and Places - County Kildare (1995)
KD004-035----	Recorded Monument	Ballynakill (Cloncurry Ed)	Kildare	Ringfort - rath	681698	740951	Record of Monuments and Places - County Kildare (1995)
KD004-037----	Recorded Monument	Ballynakill (Cloncurry Ed)	Kildare	Redundant record	681394	740602	Record of Monuments and Places - County Kildare (1995)
KD004-038----	Recorded Monument	Kilbride	Kildare	Moated site	683193	738396	Record of Monuments and Places - County Kildare (1995)
KD004-039----		Cappagh	Kildare	Enclosure	683433	740525	Archaeological Survey of Ireland SMR
KD004-039001-		Cappagh	Kildare	House - early medieval	683433	740525	Archaeological Survey of Ireland SMR
KD004-039002-		Cappagh	Kildare	House - early medieval	683433	740525	Archaeological Survey of Ireland SMR
KD004-039003-		Cappagh	Kildare	House - early medieval	683433	740525	Archaeological Survey of Ireland SMR
KD004-039004-		Cappagh	Kildare	Metalworking site	683433	740525	Archaeological Survey of Ireland SMR
KD004-040----		Killickaweeny	Kildare	Fulacht fia	684582	740925	Archaeological Survey of Ireland SMR
KD004-041----		Ballyvoneen	Kildare	Ring-ditch	680433	740675	Archaeological Survey of Ireland SMR
KD004-043----		Ballykeelan,Ballyteige,Corcoranstown,Kilbride,Ovidstown (Cloncurry Ed)	Kildare	Battlefield	682400	737600	Archaeological Survey of Ireland SMR
KD004-044----		Corcoranstown	Kildare	Earthwork	682553	737614	Archaeological Survey of Ireland SMR
KD004-045----		Corcoranstown	Kildare	Enclosure	682119	737767	Archaeological Survey of Ireland SMR
KD004-046----		Corcoranstown	Kildare	Enclosure	682153	737865	Archaeological Survey of Ireland SMR
KD004-047----		Dysart	Kildare	Enclosure	678647	738030	Archaeological Survey of Ireland SMR
KD004-048----		Dysart	Kildare	Enclosure	678861	738044	Archaeological Survey of Ireland SMR
KD004-049----		Ballyteige	Kildare	Enclosure	682196	737034	Archaeological Survey of Ireland SMR
KD004-050----		Corcoranstown	Kildare	Enclosure	682138	737866	Archaeological Survey of Ireland SMR
KD004-051----		Cloncurry (Ikeathy & Oughterany By., Cloncurry Ed)	Kildare	Enclosure	680735	740791	Archaeological Survey of Ireland SMR

Reference Number	Legal Status	Townland	County	Site Type	Easting	Northing	Source
KD004-052----		Newtown (Cloncurry Ed)	Kildare	Enclosure	683130	739359	Archaeological Survey of Ireland SMR
KD004-053----		Corcoranstown	Kildare	Enclosure	682331	737337	Archaeological Survey of Ireland SMR
KD004-054----		Ballynakill (Cloncurry Ed)	Kildare	Enclosure	680966	740796	Archaeological Survey of Ireland SMR
KD004-055----		Ballyvoneen	Kildare	Enclosure	680719	739930	Archaeological Survey of Ireland SMR
KD004-056----		Kilbride	Kildare	Enclosure	682662	738193	Archaeological Survey of Ireland SMR
KD004-057----		Ovidstown (Cloncurry Ed)	Kildare	Enclosure	682069	738159	Archaeological Survey of Ireland SMR
KD004-058----		Newtown (Cloncurry Ed)	Kildare	Cliff-edge fort	682871	739592	Archaeological Survey of Ireland SMR
KD005-001----	Recorded Monument	Boycetown	Kildare	Enclosure	686864	741082	Record of Monuments and Places - County Kildare (1995)
KD005-002----	Recorded Monument	Kilcock	Kildare	Ecclesiastical site	688644	739823	Record of Monuments and Places - County Kildare (1995)
KD005-002001-		Kilcock	Kildare	Church	688635	739822	Archaeological Survey of Ireland SMR
KD005-002002-		Kilcock	Kildare	Graveyard	688644	739823	Archaeological Survey of Ireland SMR
KD005-002003-		Kilcock	Kildare	Coffin-resting stone	688620	739814	Archaeological Survey of Ireland SMR
KD005-002004-		Kilcock	Kildare	Children's burial ground	688643	739826	Archaeological Survey of Ireland SMR
KD005-003----	Recorded Monument	Branganstown	Kildare	Ring-ditch	689402	739061	Record of Monuments and Places - County Kildare (1995)
KD005-004----	Recorded Monument	Gragadder	Kildare	House - 17th century	689490	738188	Record of Monuments and Places - County Kildare (1995)
KD005-005----	Recorded Monument	Portgloriam	Kildare	Ringfort - rath	687735	737122	Record of Monuments and Places - County Kildare (1995)
KD005-006----	Recorded Monument	Maws	Kildare	Moated site	690869	739350	Record of Monuments and Places - County Kildare (1995)
KD005-007----	Recorded Monument	Pitchfordstown	Kildare	Ringfort - rath	685798	739849	Record of Monuments and Places - County Kildare (1995)

Reference Number	Legal Status	Townland	County	Site Type	Easting	Northing	Source
KD005-008----	Recorded Monument	Laraghbryan East	Kildare	Castle - unclassified	692204	737812	Record of Monuments and Places - County Kildare (1995)
KD005-009001-		Laraghbryan East	Kildare	Ecclesiastical site	692219	737732	Archaeological Survey of Ireland SMR
KD005-009002-		Laraghbryan East	Kildare	Church	692229	737743	Archaeological Survey of Ireland SMR
KD005-009003-		Laraghbryan East	Kildare	Graveyard	692240	737748	Archaeological Survey of Ireland SMR
KD005-010----	Recorded Monument	Maynooth	Kildare	Ring-ditch	692911	737906	Record of Monuments and Places - County Kildare (1995)
KD005-011001-	Recorded Monument	Maynooth	Kildare	Enclosure	692923	737857	Record of Monuments and Places - County Kildare (1995)
KD005-011002-	Recorded Monument	Maynooth	Kildare	Road - road/trackway	692921	737856	Record of Monuments and Places - County Kildare (1995)
KD005-012----	Recorded Monument	Maynooth	Kildare	Field system	692936	737791	Record of Monuments and Places - County Kildare (1995)
KD005-013----	Recorded Monument	Collegeland	Kildare	Building	693441	737573	Record of Monuments and Places - County Kildare (1995)
KD005-014----	Recorded Monument	Maynooth	Kildare	Architectural feature	693737	737556	Record of Monuments and Places - County Kildare (1995)
KD005-015----	National Monument	Maynooth	Kildare	Castle - Anglo-Norman masonry castle	693512	737661	National Monuments in State Care: Ownership & Guardianship - Kildare (2009)
KD005-015001-		Maynooth	Kildare	House - prehistoric	693514	737658	Archaeological Survey of Ireland SMR
KD005-015002-		Maynooth	Kildare	House - early medieval	693515	737657	Archaeological Survey of Ireland SMR
KD005-015003-		Maynooth	Kildare	House - early medieval	693515	737657	Archaeological Survey of Ireland SMR
KD005-015004-		Maynooth	Kildare	Building	693515	737657	Archaeological Survey of Ireland SMR
KD005-015005-		Maynooth	Kildare	Well	693515	737658	Archaeological Survey of Ireland SMR
KD005-015006-		Maynooth	Kildare	Well	693515	737658	Archaeological Survey of Ireland SMR
KD005-016----	Recorded Monument	Maynooth	Kildare	Church	693531	737589	Record of Monuments and Places - County Kildare (1995)

Reference Number	Legal Status	Townland	County	Site Type	Easting	Northing	Source
KD005-017----		Treadstown	Kildare	Redundant record	690781	737116	Archaeological Survey of Ireland SMR
KD005-018----	Recorded Monument	Crinstown	Kildare	Habitation site	691781	736833	Record of Monuments and Places - County Kildare (1995)
KD005-019----		Pitchfordstown	Kildare	Bawn	686927	739567	Archaeological Survey of Ireland SMR
KD005-020----		Duncreevan	Kildare	Ringfort - rath	686916	738794	Archaeological Survey of Ireland SMR
KD005-021----		Laraghbryan East	Kildare	Ecclesiastical enclosure	692383	737855	Archaeological Survey of Ireland SMR
KD005-022----		Kilcock	Kildare	Ritual site - holy well	688690	739795	Archaeological Survey of Ireland SMR
KD005-023----		Maynooth	Kildare	Field boundary	693847	737747	Archaeological Survey of Ireland SMR
KD005-024----		Boycetown	Kildare	Excavation - miscellaneous	687822	740465	Archaeological Survey of Ireland SMR
KD005-025----		Boycetown	Kildare	Habitation site	686632	740275	Archaeological Survey of Ireland SMR
KD005-026----		Killickaweeny	Kildare	Metalworking site	685072	740115	Archaeological Survey of Ireland SMR
KD005-027----		Killickaweeny	Kildare	Hearth	685332	740675	Archaeological Survey of Ireland SMR
KD005-028----		Killickaweeny	Kildare	Habitation site	685032	740175	Archaeological Survey of Ireland SMR
KD005-029----		Kilcock	Kildare	Font	688533	739857	Archaeological Survey of Ireland SMR
KD005-030----		Kilcock	Kildare	Cross - Market cross	688521	739549	Archaeological Survey of Ireland SMR
KD005-032----		Boycetown	Kildare	Barrow - ring-barrow	686386	741310	Archaeological Survey of Ireland SMR
KD005-033----		Maws	Kildare	Barrow - unclassified	690026	738679	Archaeological Survey of Ireland SMR
KD005-034----		Courtown Little	Kildare	Enclosure	688227	738049	Archaeological Survey of Ireland SMR
KD005-035----		Portgloriam	Kildare	Enclosure	686761	737616	Archaeological Survey of Ireland SMR
KD005-036----		Laraghbryan East	Kildare	Enclosure	692023	737926	Archaeological Survey of Ireland SMR
KD005-037----		Laraghbryan East	Kildare	Barrow - ring-barrow	692081	738089	Archaeological Survey of Ireland SMR
KD005-038----		Timard	Kildare	Enclosure	692167	739266	Archaeological Survey of Ireland SMR
KD005-041----		Laraghbryan East	Kildare	Enclosure	692174	738192	Archaeological Survey of Ireland SMR



Reference Number	Legal Status	Townland	County	Site Type	Easting	Northing	Source
KD005-042----		Portgloriam	Kildare	Enclosure	685576	737561	Archaeological Survey of Ireland SMR
KD005-043----		Maws	Kildare	Ring-ditch	691038	739168	Archaeological Survey of Ireland SMR
KD005-044----		Maws	Kildare	Ring-ditch	691348	739043	Archaeological Survey of Ireland SMR
KD006-005001-		Donaghmore	Kildare	Ecclesiastical enclosure	696269	737287	Archaeological Survey of Ireland SMR
KD006-005002-		Donaghmore	Kildare	Ogham stone	696269	737287	Archaeological Survey of Ireland SMR
KD006-005003-		Donaghmore	Kildare	Church	696270	737276	Archaeological Survey of Ireland SMR
KD006-005004-		Donaghmore	Kildare	Graveyard	696269	737287	Archaeological Survey of Ireland SMR
KD006-006----	Recorded Monument	Kilmacredock Lower	Kildare	Ringfort - rath	696960	736940	Record of Monuments and Places - County Kildare (1995)
KD006-007001-		Oldcarton	Kildare	Church	696569	739369	Archaeological Survey of Ireland SMR
KD006-007002-		Oldcarton	Kildare	Graveyard	696571	739359	Archaeological Survey of Ireland SMR
KD006-007003-		Oldcarton	Kildare	Religious house - unclassified	696569	739369	Archaeological Survey of Ireland SMR
KD006-009----	Recorded Monument	Carton Demesne	Kildare	House - 17th century	695331	738796	Record of Monuments and Places - County Kildare (1995)
KD006-011----	Recorded Monument	Carton Demesne	Kildare	Ritual site - holy well	696455	739172	Record of Monuments and Places - County Kildare (1995)
KD006-012----	Recorded Monument	Donaghmore	Kildare	Enclosure	696318	737141	Record of Monuments and Places - County Kildare (1995)
KD006-013----	Recorded Monument	Carton Demesne	Kildare	Ritual site - holy well	694785	738416	Record of Monuments and Places - County Kildare (1995)
KD006-014----	Recorded Monument	Carton Demesne	Kildare	Redundant record	696787	738622	Record of Monuments and Places - County Kildare (1995)
KD006-015----	Recorded Monument	Carton Demesne	Kildare	Ritual site - holy well	696380	737766	Record of Monuments and Places - County Kildare (1995)
KD006-020----		Carton Demesne	Kildare	Burial ground	697250	738301	Archaeological Survey of Ireland SMR

Reference Number	Legal Status	Townland	County	Site Type	Easting	Northing	Source
KD009-001----	Recorded Monument	Mulgeeth	Kildare	Ringfort - unclassified	677719	735690	Record of Monuments and Places - County Kildare (1995)
KD009-002----	Recorded Monument	Hortland	Kildare	Ringfort - unclassified	682138	736261	Record of Monuments and Places - County Kildare (1995)
KD009-003----	Recorded Monument	Fanaghs	Kildare	Ringfort - unclassified	682924	735759	Record of Monuments and Places - County Kildare (1995)
KD009-004----	Recorded Monument	Fanaghs	Kildare	Ringfort - rath	683337	735017	Record of Monuments and Places - County Kildare (1995)
KD009-005----	Preservation Order	Donadea	Kildare	Ringfort - rath	684262	734466	Kildare County Development Plan 2017 - 2023
KD009-006----	Recorded Monument	Timahoe West	Kildare	Road - road/trackway	675852	732564	Record of Monuments and Places - County Kildare (1995)
KD009-006001-	Recorded Monument	Timahoe West	Kildare	Children's burial ground	675852	732564	Record of Monuments and Places - County Kildare (1995)
KD009-007----	Recorded Monument	Coolmartin	Kildare	Enclosure	678124	732727	Record of Monuments and Places - County Kildare (1995)
KD009-008001-		Timahoe East	Kildare	Church	677383	732132	Archaeological Survey of Ireland SMR
KD009-008002-		Timahoe East	Kildare	Graveyard	677386	732118	Archaeological Survey of Ireland SMR
KD009-009----	Recorded Monument	Timahoe West	Kildare	Castle - unclassified	677329	731983	Record of Monuments and Places - County Kildare (1995)
KD009-011001-		Dunmurraghill	Kildare	Church	682355	732760	Kildare County Development Plan (2017 - 2023)
KD009-011002-		Dunmurraghill	Kildare	Graveyard	682355	732760	Archaeological Survey of Ireland SMR
KD009-011003-		Dunmurraghill	Kildare	Children's burial ground	682355	732760	Archaeological Survey of Ireland SMR
KD009-012----	Recorded Monument	Dunmurraghill	Kildare	Metalworking site	682448	732719	Record of Monuments and Places - County Kildare (1995)

Reference Number	Legal Status	Townland	County	Site Type	Easting	Northing	Source
KD009-013----	Recorded Monument	Dunmurragehill	Kildare	Standing stone	682673	732487	Record of Monuments and Places - County Kildare (1995)
KD009-014001-		Donadea Demesne	Kildare	Church	683443	733172	Archaeological Survey of Ireland SMR
KD009-014002-		Donadea Demesne	Kildare	Church	683443	733172	Archaeological Survey of Ireland SMR
KD009-014003-		Donadea Demesne	Kildare	Tomb - effigial	683443	733191	Archaeological Survey of Ireland SMR
KD009-014004-		Donadea Demesne	Kildare	Graveyard	683444	733160	Archaeological Survey of Ireland SMR
KD009-014005-		Donadea Demesne	Kildare	Font	683424	733191	Archaeological Survey of Ireland SMR
KD009-014006-		Donadea Demesne	Kildare	Font	683413	733189	Archaeological Survey of Ireland SMR
KD009-015001-		Donadea Demesne	Kildare	Castle - tower house	683442	733038	Archaeological Survey of Ireland SMR
KD009-015002-		Donadea Demesne	Kildare	House - fortified house	683452	733033	Archaeological Survey of Ireland SMR
KD009-015003-		Donadea Demesne	Kildare	Armorial plaque	683456	733027	Archaeological Survey of Ireland SMR
KD009-016----	Recorded Monument	Kilmurry (Dunfierrth Ed)	Kildare	Building	684432	731487	Record of Monuments and Places - County Kildare (1995)
KD009-023----	Recorded Monument	Dunmurragehill	Kildare	Enclosure	681920	733100	Record of Monuments and Places - County Kildare (1995)
KD009-024----	Recorded Monument	Dunmurragehill	Kildare	Ritual site - holy well	681835	733109	Record of Monuments and Places - County Kildare (1995)
KD009-025----	Recorded Monument	Kilmurry (Donadea Ed)	Kildare	Burnt mound	684537	731476	Record of Monuments and Places - County Kildare (1995)
KD009-026----	Recorded Monument	Dunmurragehill	Kildare	Enclosure	682503	732567	Record of Monuments and Places - County Kildare (1995)
KD009-032----		Derryvarroge	Kildare	Road - class 1 togher	680285	733504	Archaeological Survey of Ireland SMR
KD009-033----		Gilltown (Timahoe North Ed)	Kildare	Road - class 1 togher	679775	731875	Archaeological Survey of Ireland SMR
KD009-037----		Donadea	Kildare	Barrow - unclassified	684654	734242	Archaeological Survey of Ireland SMR
KD009-038----		Dunmurragehill	Kildare	Barrow - unclassified	682240	732492	Archaeological Survey of Ireland SMR
KD009-039----		Graigrooth	Kildare	Concentric enclosure	682574	736032	Archaeological Survey of Ireland SMR

Reference Number	Legal Status	Townland	County	Site Type	Easting	Northing	Source
KD009-040----		Graigrooth	Kildare	Concentric enclosure	682680	736177	Archaeological Survey of Ireland SMR
KD009-041----		Cooltrim South	Kildare	Enclosure	682996	734752	Archaeological Survey of Ireland SMR
KD009-042----		Donadea	Kildare	Barrow - unclassified	683562	734147	Archaeological Survey of Ireland SMR
KD009-043----		Fanaghs	Kildare	Enclosure	682961	734952	Archaeological Survey of Ireland SMR
KD009-044----		Fanaghs	Kildare	Moated site	682861	734944	Archaeological Survey of Ireland SMR
KD009-045----		Hortland	Kildare	Windmill	681643	736322	Archaeological Survey of Ireland SMR
KD009-046----		Coolcarrigan	Kildare	Enclosure	676634	730919	Archaeological Survey of Ireland SMR
KD009-047----		Timahoe East	Kildare	Enclosure - large enclosure	677689	731451	Archaeological Survey of Ireland SMR
KD009-048----		Timahoe West	Kildare	Enclosure	676956	731430	Archaeological Survey of Ireland SMR
KD009-049----		Timahoe East	Kildare	Ring-ditch	677779	731492	Archaeological Survey of Ireland SMR
KD009-050----		Timahoe East	Kildare	Ring-ditch	677792	731463	Archaeological Survey of Ireland SMR
KD009-051----		Timahoe East	Kildare	Ring-ditch	677764	731565	Archaeological Survey of Ireland SMR
KD009-052----		Staplestown	Kildare	Enclosure	681964	732096	Archaeological Survey of Ireland SMR
KD009-053----		Timahoe East	Kildare	Fulacht fia	679145	731615	Archaeological Survey of Ireland SMR
KD009-054----		Staplestown	Kildare	Enclosure	682186	731008	Archaeological Survey of Ireland SMR
KD009-055----		Donadea	Kildare	Barrow - ring-barrow	684375	733740	Archaeological Survey of Ireland SMR
KD009-056----		Graigrooth	Kildare	Enclosure	682563	735886	Archaeological Survey of Ireland SMR
KD010-001001-	Recorded Monument	Ballybrack (Balraheen Ed),Ballyloughan,Clonduff,Clonfert North,Clonfert South,Graiguepottle	Kildare	Linear earthwork	686721	735896	Record of Monuments and Places - County Kildare (1995); Kildare County Development Plan (2017 - 2023)
KD010-001008-		Clonfert North	Kildare	Settlement deserted - medieval	688277	735447	Archaeological Survey of Ireland SMR
KD010-002----	Recorded Monument	Clonduff	Kildare	Ringfort - rath	686786	736096	Record of Monuments and Places - County Kildare (1995)

Reference Number	Legal Status	Townland	County	Site Type	Easting	Northing	Source
KD010-003----	Recorded Monument	Clonfert South	Kildare	Enclosure	688576	735993	Record of Monuments and Places - County Kildare (1995)
KD010-004----	Recorded Monument	Derrinstown	Kildare	Ringfort - rath	690222	735094	Record of Monuments and Places - County Kildare (1995)
KD010-005----	Recorded Monument	Donaghstown	Kildare	Ringfort - rath	692000	735146	Record of Monuments and Places - County Kildare (1995)
KD010-006----	Recorded Monument	Donaghstown	Kildare	Enclosure	691919	735233	Record of Monuments and Places - County Kildare (1995)
KD010-007----	Recorded Monument	Dowdstown	Kildare	Enclosure	693473	735363	Record of Monuments and Places - County Kildare (1995)
KD010-007001-		Dowdstown	Kildare	Redundant record	693480	735366	Archaeological Survey of Ireland SMR
KD010-008----	Recorded Monument	Moneycooly	Kildare	Field system	694229	735944	Record of Monuments and Places - County Kildare (1995)
KD010-009001-		Clonshanbo	Kildare	Church	685359	734422	Archaeological Survey of Ireland SMR
KD010-009002-		Clonshanbo	Kildare	Graveyard	685353	734423	Archaeological Survey of Ireland SMR
KD010-010----	Recorded Monument	CLONSHANBO,FARRANADUM (Balraheen ED) (Detached Portion)	Kildare	Ecclesiastical enclosure	685647	734400	Record of Monuments and Places - County Kildare (1995)
KD010-011----	Recorded Monument	Baltracey (Balraheen Ed)	Kildare	House - 18th/19th century	687257	734040	Record of Monuments and Places - County Kildare (1995)
KD010-012001-		Barreen	Kildare	Church	688979	734259	Archaeological Survey of Ireland SMR
KD010-012002-		Barreen	Kildare	Graveyard	688973	734263	Archaeological Survey of Ireland SMR
KD010-013----	Recorded Monument	Cowanstown	Kildare	Church	689700	734031	Record of Monuments and Places - County Kildare (1995)
KD010-013001-	Recorded Monument	Cowanstown	Kildare	Ritual site - holy well	689701	734037	Record of Monuments and Places - County Kildare (1995)
KD010-013002-		Cowanstown	Kildare	Graveyard	689687	734038	Archaeological Survey of Ireland SMR

Reference Number	Legal Status	Townland	County	Site Type	Easting	Northing	Source
KD010-014----	Recorded Monument	Taghadoe	Kildare	Ecclesiastical site	692341	734588	Record of Monuments and Places - County Kildare (1995)
KD010-014001-		Taghadoe	Kildare	Ecclesiastical enclosure	692341	734589	Archaeological Survey of Ireland SMR
KD010-014002-	National Monument	Taghadoe	Kildare	Round tower	692328	734563	National Monuments in State Care: Ownership & Guardianship - Kildare (2009)
KD010-014003-		Taghadoe	Kildare	Graveyard	692335	734566	Archaeological Survey of Ireland SMR
KD010-014004-	National Monument	Taghadoe	Kildare	Chapel	692335	734566	National Monuments in State Care: Ownership & Guardianship - Kildare (2009)
KD010-014005-		Taghadoe	Kildare	Church	692335	734571	Archaeological Survey of Ireland SMR
KD010-015----	Recorded Monument	Raheen Old	Kildare	Barrow - ring-barrow	688575	733065	Record of Monuments and Places - County Kildare (1995)
KD010-016----	Recorded Monument	Rathcoffey Demesne	Kildare	Ringfort - unclassified	689268	732482	Record of Monuments and Places - County Kildare (1995)
KD010-017----	Recorded Monument	Cowanstown	Kildare	Redundant record	690660	733847	Record of Monuments and Places - County Kildare (1995)
KD010-018001-	National Monument	Rathcoffey Demesne	Kildare	Castle - Anglo-Norman masonry castle	688935	732069	National Monuments in State Care: Ownership & Guardianship - Kildare (2009)
KD010-018002-	Recorded Monument	Rathcoffey Demesne	Kildare	Gatehouse	688890	732099	Record of Monuments and Places - County Kildare (1995)
KD010-018003-	Recorded Monument	Rathcoffey Demesne	Kildare	Designed landscape - formal garden	688975	732137	Record of Monuments and Places - County Kildare (1995)
KD010-018004-		Rathcoffey Demesne	Kildare	House - fortified house	688945	732070	Archaeological Survey of Ireland SMR
KD010-018005-		Rathcoffey Demesne	Kildare	House - 18th/19th century	688941	732069	Archaeological Survey of Ireland SMR
KD010-019----	Recorded Monument	Newtownmacabe	Kildare	Ritual site - holy well	692334	732005	Record of Monuments and Places - County Kildare (1995)
KD010-020----	Recorded Monument	Newtownmacabe	Kildare	Cist	692535	731997	Record of Monuments and Places - County Kildare (1995)

Reference Number	Legal Status	Townland	County	Site Type	Easting	Northing	Source
KD010-021----	Recorded Monument	Castlebrown Or Clongowes	Kildare	Linear earthwork	687859	730452	Record of Monuments and Places - County Kildare (1995); Kildare County Development Plan (2017 - 2023)
KD010-022----	Recorded Monument	Barberstown	Kildare	Castle - tower house	692679	731142	Record of Monuments and Places - County Kildare (1995)
KD010-022001-		Barberstown	Kildare	Bawn	692674	731143	Archaeological Survey of Ireland SMR
KD010-023----	Recorded Monument	Barberstown Lower	Kildare	Enclosure	693450	731767	Record of Monuments and Places - County Kildare (1995)
KD010-024----	Recorded Monument	Ardrass Upper	Kildare	Ritual site - holy well	694272	731685	Record of Monuments and Places - County Kildare (1995)
KD010-024001-		Ardrass Upper	Kildare	Ritual site - holy tree/bush	694272	731685	Archaeological Survey of Ireland SMR
KD010-025----	Recorded Monument	Ardrass Upper	Kildare	Ringfort - rath	694332	731281	Record of Monuments and Places - County Kildare (1995)
KD010-026----	Recorded Monument	Betaghstown	Kildare	Ringfort - rath	685169	730434	Record of Monuments and Places - County Kildare (1995)
KD010-027----	Recorded Monument	Barberstown	Kildare	Enclosure	693217	731238	Record of Monuments and Places - County Kildare (1995)
KD010-028----	Recorded Monument	Roosk	Kildare	Enclosure	691541	733297	Record of Monuments and Places - County Kildare (1995)
KD010-029----	Recorded Monument	Graiguesallagh	Kildare	Enclosure	689701	732557	Record of Monuments and Places - County Kildare (1995)
KD010-031----	Recorded Monument	Baltracey (Balraheen Ed)	Kildare	Enclosure	686574	734557	Record of Monuments and Places - County Kildare (1995)
KD010-032----	Recorded Monument	Castlebrown Or Clongowes	Kildare	Enclosure	687531	730406	Record of Monuments and Places - County Kildare (1995)
KD010-033----	Recorded Monument	Clonagh (Straffan Ed)	Kildare	Enclosure	689541	731467	Record of Monuments and Places - County Kildare (1995)

Reference Number	Legal Status	Townland	County	Site Type	Easting	Northing	Source
KD010-034----	Recorded Monument	Painestown (Balraheen Ed)	Kildare	House - 17th century	687432	732837	Record of Monuments and Places - County Kildare (1995)
KD010-036----	Recorded Monument	Ardross Upper	Kildare	Redundant record	694274	731499	Record of Monuments and Places - County Kildare (1995)
KD010-037----		Boherhole	Kildare	Enclosure	686724	730871	Archaeological Survey of Ireland SMR
KD010-038----		Posseckstown	Kildare	Castle - tower house	694072	732482	Archaeological Survey of Ireland SMR
KD010-039----		Richardstown	Kildare	Enclosure	689353	730409	Archaeological Survey of Ireland SMR
KD010-040----		Moneycooly	Kildare	Burial ground	694439	736275	Archaeological Survey of Ireland SMR
KD010-041----		Rathcoffey North	Kildare	Habitation site	688537	732201	Archaeological Survey of Ireland SMR
KD010-042----		Barberstown Upper	Kildare	Enclosure	692654	731590	Archaeological Survey of Ireland SMR
KD010-043----		Rathcoffey Demesne	Kildare	Enclosure	688789	732382	Archaeological Survey of Ireland SMR
KD010-044----		Rathcoffey Demesne	Kildare	Designed landscape - tree-ring	688787	731851	Archaeological Survey of Ireland SMR
KD010-045----		Rathcoffey Demesne	Kildare	Dovecote	688626	732183	Archaeological Survey of Ireland SMR
KD010-046----		Rathcoffey Demesne	Kildare	Enclosure	688728	732327	Archaeological Survey of Ireland SMR
KD010-047----		Rathcoffey Demesne	Kildare	Barrow - unclassified	688687	732352	Archaeological Survey of Ireland SMR
KD010-048----		Rathcoffey Demesne	Kildare	Barrow - unclassified	689442	732202	Archaeological Survey of Ireland SMR
KD010-049----		Raheen Old	Kildare	Enclosure - large enclosure	688514	732863	Archaeological Survey of Ireland SMR
KD010-050----		Raheen Old,Rathcoffey North	Kildare	Water mill - unclassified	687901	732949	Archaeological Survey of Ireland SMR
KD010-051----		Graiguesallagh	Kildare	Barrow - unclassified	689645	733190	Archaeological Survey of Ireland SMR
KD010-052----		Rathcoffey Demesne	Kildare	Barrow - unclassified	688912	731883	Archaeological Survey of Ireland SMR
KD010-053----		Raheen	Kildare	Ringfort - unclassified	688238	733424	Archaeological Survey of Ireland SMR
KD010-054----		Raheen Old	Kildare	Barrow - unclassified	688700	732861	Archaeological Survey of Ireland SMR



Reference Number	Legal Status	Townland	County	Site Type	Easting	Northing	Source
KD010-055----		Clonshanbo	Kildare	Enclosure - large enclosure	684891	734706	Archaeological Survey of Ireland SMR
KD010-056----		Graiguesallagh	Kildare	Barrow - unclassified	689722	733153	Archaeological Survey of Ireland SMR
KD010-057----		Barberstown	Kildare	Barrow - ditch barrow	692558	731133	Archaeological Survey of Ireland SMR
KD010-058----		Barberstown	Kildare	Barrow - ditch barrow	692523	731116	Archaeological Survey of Ireland SMR
KD010-059----		Barberstown	Kildare	Barrow - ditch barrow	692510	731100	Archaeological Survey of Ireland SMR
KD010-060----		Barberstown	Kildare	Barrow - ditch barrow	692519	731097	Archaeological Survey of Ireland SMR
KD010-061----		Barberstown	Kildare	Barrow - ditch barrow	692517	731088	Archaeological Survey of Ireland SMR
KD010-062----		Barberstown	Kildare	Barrow - ditch barrow	692524	731091	Archaeological Survey of Ireland SMR
KD010-063----		Barberstown	Kildare	Barrow - ditch barrow	692523	731080	Archaeological Survey of Ireland SMR
KD010-064----		Barberstown	Kildare	Barrow - ditch barrow	692530	731069	Archaeological Survey of Ireland SMR
KD010-065----		Barberstown	Kildare	Barrow - ditch barrow	692528	731051	Archaeological Survey of Ireland SMR
KD010-066----		Toolestown	Kildare	Ring-ditch	693401	734497	Archaeological Survey of Ireland SMR
KD010-067----		Toolestown	Kildare	Ring-ditch	693296	734447	Archaeological Survey of Ireland SMR
KD010-068----		Taghadoe	Kildare	Enclosure	692720	733850	Archaeological Survey of Ireland SMR
KD010-069----		Taghadoe	Kildare	Enclosure	692461	733971	Archaeological Survey of Ireland SMR
KD010-070----		Windgates	Kildare	Ring-ditch	693081	733087	Archaeological Survey of Ireland SMR
KD010-071----		Windgates	Kildare	Ringfort - unclassified	693195	732903	Archaeological Survey of Ireland SMR
KD010-072----		Windgates	Kildare	Enclosure	693149	732662	Archaeological Survey of Ireland SMR
KD010-073----		Roosk	Kildare	Ring-ditch	691426	732534	Archaeological Survey of Ireland SMR
KD011-005----	Recorded Monument	Ardross Lower	Kildare	Ringfort - unclassified	694520	731967	Record of Monuments and Places - County Kildare (1995)
KD011-008----	Recorded Monument	Ballygoran	Kildare	Ringfort - rath	694991	735079	Record of Monuments and Places - County Kildare (1995)

Reference Number	Legal Status	Townland	County	Site Type	Easting	Northing	Source
KD011-009----	Recorded Monument	Griffinrath	Kildare	Ringfort - rath	694943	734966	Record of Monuments and Places - County Kildare (1995)
KD011-010----	Recorded Monument	Griffinrath	Kildare	Mound	695042	734196	Record of Monuments and Places - County Kildare (1995)
KD011-015----		Ardrass Lower	Kildare	Ecclesiastical site	694603	731468	Archaeological Survey of Ireland SMR
KD011-015001-	National Monument	Ardrass Lower	Kildare	Church	694610	731470	Kildare County Development Plan 2017 - 2023
KD011-015002-	Recorded Monument	Ardrass Lower	Kildare	Ecclesiastical enclosure	694603	731469	Record of Monuments and Places - County Kildare (1995)
KD011-015003-		Ardrass Lower	Kildare	Graveyard	694602	731470	Archaeological Survey of Ireland SMR
KD011-020----	Recorded Monument	Griffinrath	Kildare	Moated site	695023	734561	Record of Monuments and Places - County Kildare (1995)
KD011-022----		Ballygoran	Kildare	Redundant record	695040	735206	Archaeological Survey of Ireland SMR
KD011-027----	Recorded Monument	Griffinrath	Kildare	Enclosure	694760	733856	Record of Monuments and Places - County Kildare (1995)
KD011-040----	National Monument	Barrogstown West	Kildare	Designed landscape - folly	695836	736436	National Monuments in State Care: Ownership & Guardianship - Kildare (2009)
KD011-061----		Moneycooly	Kildare	Furnace	694532	736230	Archaeological Survey of Ireland SMR
KD011-064----		Griffinrath	Kildare	Moated site	695115	733472	Archaeological Survey of Ireland SMR
KD011-065----		Griffinrath	Kildare	Enclosure	695324	733746	Archaeological Survey of Ireland SMR
KD011-073----		Killadoon	Kildare	Enclosure	694990	731084	Archaeological Survey of Ireland SMR
KD013-001----	Recorded Monument	Coolearagh West	Kildare	Ringfort - rath	678323	728740	Record of Monuments and Places - County Kildare (1995)
KD013-002----	Recorded Monument	Coolearagh West	Kildare	Ringfort - rath	678274	727837	Record of Monuments and Places - County Kildare (1995)
KD013-003001-	Recorded Monument	Garvoige	Kildare	Ringfort - rath	681184	729653	Record of Monuments and Places - County Kildare (1995)

Reference Number	Legal Status	Townland	County	Site Type	Easting	Northing	Source
KD013-003002-	Recorded Monument	Garvoge	Kildare	Field system	681184	729654	Record of Monuments and Places - County Kildare (1995)
KD013-004----	Recorded Monument	Garvoge	Kildare	Enclosure	681263	729778	Record of Monuments and Places - County Kildare (1995)
KD013-005001-		Ballynafagh	Kildare	Ecclesiastical enclosure	681684	729764	Archaeological Survey of Ireland SMR
KD013-005002-		Ballynafagh	Kildare	Church	681710	729794	Archaeological Survey of Ireland SMR
KD013-005003-		Ballynafagh	Kildare	Graveyard	681684	729763	Archaeological Survey of Ireland SMR
KD013-005004-		Ballynafagh	Kildare	Church	681695	729794	Archaeological Survey of Ireland SMR
KD013-006----	Recorded Monument	Ballynafagh	Kildare	Ringfort - rath	682563	728978	Record of Monuments and Places - County Kildare (1995)
KD013-007----	Recorded Monument	Downings North	Kildare	Ringfort - rath	681684	727243	Record of Monuments and Places - County Kildare (1995)
KD013-008001-		Downings North	Kildare	Ecclesiastical enclosure	681484	727175	Archaeological Survey of Ireland SMR
KD013-008002-		Downings North	Kildare	Church	681503	727171	Archaeological Survey of Ireland SMR
KD013-008003-		Downings North	Kildare	Graveyard	681493	727171	Archaeological Survey of Ireland SMR
KD013-008004-		Downings North	Kildare	Cross-inscribed stone	681493	727171	Archaeological Survey of Ireland SMR
KD013-008005-		Downings North	Kildare	Font	681504	727177	Archaeological Survey of Ireland SMR
KD013-009----	Recorded Monument	Downings North	Kildare	Ritual site - holy well	681052	727011	Record of Monuments and Places - County Kildare (1995)
KD013-010001-	Recorded Monument	Downings North	Kildare	Ringfort - rath	682536	726866	Record of Monuments and Places - County Kildare (1995)
KD013-010002-	Recorded Monument	Downings North	Kildare	Enclosure	682557	726830	Record of Monuments and Places - County Kildare (1995)
KD013-011----	Recorded Monument	Curryhills	Kildare	Ringfort - rath	683812	728258	Record of Monuments and Places - County Kildare (1995)
KD013-012----	Recorded Monument	Curryhills	Kildare	Ringfort - rath	683673	727702	Record of Monuments and Places - County Kildare (1995)

Reference Number	Legal Status	Townland	County	Site Type	Easting	Northing	Source
KD013-013----	Recorded Monument	Curryhills	Kildare	Ringfort - rath	683002	727014	Record of Monuments and Places - County Kildare (1995)
KD013-014----	Recorded Monument	Curryhills	Kildare	Font (present location)	683236	727178	Record of Monuments and Places - County Kildare (1995)
KD013-015----	Recorded Monument	Ballynagappagh (Clane Ed)	Kildare	Moated site	684774	727977	Record of Monuments and Places - County Kildare (1995)
KD013-016001-		Blackwood (Robertstown Ed)	Kildare	Castle - tower house	679448	727201	Archaeological Survey of Ireland SMR
KD013-016002-		Blackwood (Robertstown Ed)	Kildare	Bawn	679443	727198	Archaeological Survey of Ireland SMR
KD013-017----	Recorded Monument	Graigues	Kildare	Ringfort - rath	679729	726854	Record of Monuments and Places - County Kildare (1995)
KD013-018001-		Moods	Kildare	Ringfort - rath	680539	726128	Archaeological Survey of Ireland SMR
KD013-018002-		Moods	Kildare	Field system	680536	726185	Archaeological Survey of Ireland SMR
KD013-019001-	Recorded Monument	Killybegs Demesne	Kildare	Religious house - Knights Hospitallers	684415	725837	Record of Monuments and Places - County Kildare (1995)
KD013-019002-	Preservation Order	Killybegs Demesne	Kildare	Church	684415	725838	Kildare County Development Plan 2017 - 2023
KD013-019003-	Preservation Order	Killybegs Demesne	Kildare	Graveyard	684423	725831	Kildare County Development Plan 2017 - 2023
KD013-019004-		Killybegs Demesne	Kildare	Font	684415	725838	Archaeological Survey of Ireland SMR
KD013-019005-		Killybegs Demesne	Kildare	Ecclesiastical enclosure	684422	725831	Archaeological Survey of Ireland SMR
KD013-021001-		Grangeclare West	Kildare	Bawn	676514	723859	Archaeological Survey of Ireland SMR
KD013-022----	Recorded Monument	Mylerstown (Robertstown Ed)	Kildare	Ringfort - rath	679873	724799	Record of Monuments and Places - County Kildare (1995)
KD013-023----	Recorded Monument	Donore	Kildare	Church	682688	723837	Record of Monuments and Places - County Kildare (1995)
KD013-023001-		Donore	Kildare	Graveyard	682694	723840	Archaeological Survey of Ireland SMR

Reference Number	Legal Status	Townland	County	Site Type	Easting	Northing	Source
KD013-024----	Recorded Monument	Lowtown (Kilmeage South Ed)	Kildare	Ringfort - unclassified	678024	725018	Record of Monuments and Places - County Kildare (1995)
KD013-027----		Blackwood (Robertstown Ed)	Kildare	Barrow - ring-barrow	679408	727059	Archaeological Survey of Ireland SMR
KD013-028----		Ballynafagh	Kildare	Structure - peatland	683249	729286	Archaeological Survey of Ireland SMR
KD013-029----		Cott	Kildare	Road - class 1 togher	683359	728870	Archaeological Survey of Ireland SMR
KD013-030----		Cott	Kildare	Structure - peatland	683495	728892	Archaeological Survey of Ireland SMR
KD013-031----		Cott	Kildare	Structure - peatland	683676	729191	Archaeological Survey of Ireland SMR
KD013-032----		Cott	Kildare	Structure - peatland	683493	728878	Archaeological Survey of Ireland SMR
KD013-033----		Curryhills	Kildare	Excavation - miscellaneous	683710	727810	Archaeological Survey of Ireland SMR
KD013-034----		Lowtown (Kilmeage South Ed)	Kildare	Enclosure	677133	724792	Archaeological Survey of Ireland SMR
KD013-035----		Graigues	Kildare	Enclosure	679948	726428	Archaeological Survey of Ireland SMR
KD013-036----		Killybegs Demesne	Kildare	Enclosure	684434	726110	Archaeological Survey of Ireland SMR
KD013-037----		Newtowndonore	Kildare	Enclosure	681910	724743	Archaeological Survey of Ireland SMR
KD013-038----		Ballynafagh	Kildare	Enclosure - large enclosure	682167	729854	Archaeological Survey of Ireland SMR
KD013-039----		Curryhills	Kildare	Enclosure - large enclosure	684077	728089	Archaeological Survey of Ireland SMR
KD013-040----		Loughanure Commons	Kildare	Enclosure	684465	727846	Archaeological Survey of Ireland SMR
KD013-041----		Ballynafagh	Kildare	Enclosure	682487	730038	Archaeological Survey of Ireland SMR
KD014-001----	Recorded Monument	Ballynagappagh (Clane Ed)	Kildare	Ringfort - rath	684904	729057	Record of Monuments and Places - County Kildare (1995)
KD014-002----	Recorded Monument	Ballynagappagh (Clane Ed)	Kildare	Ringfort - rath	685878	728931	Record of Monuments and Places - County Kildare (1995)
KD014-003----	Recorded Monument	Ballynagappagh (Clane Ed)	Kildare	Enclosure	686052	728768	Record of Monuments and Places - County Kildare (1995)

Reference Number	Legal Status	Townland	County	Site Type	Easting	Northing	Source
KD014-004----	Recorded Monument	Ballynagappagh (Clane Ed)	Kildare	Enclosure	685955	728836	Record of Monuments and Places - County Kildare (1995)
KD014-005----	Recorded Monument	Ballynagappagh (Clane Ed)	Kildare	Earthwork	685146	728288	Record of Monuments and Places - County Kildare (1995)
KD014-006001-		Mainham	Kildare	Church	686777	730227	Archaeological Survey of Ireland SMR
KD014-006002-		Mainham	Kildare	Graveyard	686768	730218	Archaeological Survey of Ireland SMR
KD014-006003-		Mainham	Kildare	Cross-inscribed stone	686768	730218	Archaeological Survey of Ireland SMR
KD014-006004-		Mainham	Kildare	Mausoleum	686764	730193	Archaeological Survey of Ireland SMR
KD014-007001-		Mainham	Kildare	Castle - motte and bailey	686729	730145	Kildare County Development Plan (2017 - 2023)
KD014-007003-		Mainham	Kildare	Ring-ditch	686747	730122	Archaeological Survey of Ireland SMR
KD014-008002-	Recorded Monument	Castlebrown Or Clongowes	Kildare	Linear earthwork	687693	729204	Record of Monuments and Places - County Kildare (1995); Kildare County Development Plan (2017 - 2023)
KD014-009----	Recorded Monument	Ballynagappagh (Clane Ed)	Kildare	Enclosure	685924	729066	Record of Monuments and Places - County Kildare (1995)
KD014-010----	Recorded Monument	Castlebrown Or Clongowes	Kildare	Enclosure	687440	729525	Record of Monuments and Places - County Kildare (1995)
KD014-011----	Recorded Monument	Castlebrown Or Clongowes	Kildare	Enclosure	687372	729178	Record of Monuments and Places - County Kildare (1995)
KD014-012----	Recorded Monument	Richardstown	Kildare	Castle - tower house	688731	730018	Record of Monuments and Places - County Kildare (1995)
KD014-013----	Recorded Monument	Straffan	Kildare	Church	692592	729917	Record of Monuments and Places - County Kildare (1995)
KD014-013001-		Straffan	Kildare	Graveyard	692591	729941	Archaeological Survey of Ireland SMR
KD014-014----	Recorded Monument	Glebe (Straffan Ed)	Kildare	Ringfort - rath	692082	729926	Record of Monuments and Places - County Kildare (1995)

Reference Number	Legal Status	Townland	County	Site Type	Easting	Northing	Source
KD014-015----	Recorded Monument	Castledillon Lower	Kildare	Castle - unclassified	693979	729689	Record of Monuments and Places - County Kildare (1995)
KD014-016----	Recorded Monument	Castledillon Upper	Kildare	Church	694393	729646	Record of Monuments and Places - County Kildare (1995)
KD014-016001-		Castledillon Upper	Kildare	Graveyard	694382	729629	Archaeological Survey of Ireland SMR
KD014-016002-		Castledillon Upper	Kildare	Tomb - effigial	694382	729629	Archaeological Survey of Ireland SMR
KD014-016003-		Castledillon Upper	Kildare	Ecclesiastical site	694382	729629	Archaeological Survey of Ireland SMR
KD014-016004-		Castledillon Upper	Kildare	Ecclesiastical enclosure	694382	729629	Archaeological Survey of Ireland SMR
KD014-016005-		Castledillon Upper	Kildare	Children's burial ground	694394	729642	Archaeological Survey of Ireland SMR
KD014-017----	Recorded Monument	Ladycastle Lower	Kildare	Castle - motte and bailey	691843	729230	Record of Monuments and Places - County Kildare (1995)
KD014-017001-		Ladycastle Lower	Kildare	Kiln - lime	691976	729192	Archaeological Survey of Ireland SMR
KD014-018----	Recorded Monument	Loughanure Commons	Kildare	Enclosure	685795	727983	Record of Monuments and Places - County Kildare (1995)
KD014-019----	Recorded Monument	Clane	Kildare	Burial	687383	728257	Record of Monuments and Places - County Kildare (1995)
KD014-020----	Recorded Monument	Capdoo Commons	Kildare	Well	687875	727911	Record of Monuments and Places - County Kildare (1995)
KD014-021----	Preservation Order	Clownings (Bodenstown Ed)	Kildare	Moated site	693377	727691	Preservation Orders (2019); Kildare County Development Plan 2017 - 2023
KD014-022001-	Recorded Monument	Whitechurch	Kildare	Church	693071	727292	Record of Monuments and Places - County Kildare (1995)
KD014-022002-	Recorded Monument	Whitechurch	Kildare	Ecclesiastical enclosure	693045	727290	Record of Monuments and Places - County Kildare (1995)
KD014-022003-	Recorded Monument	Whitechurch	Kildare	Field system	693002	727391	Record of Monuments and Places - County Kildare (1995)

Reference Number	Legal Status	Townland	County	Site Type	Easting	Northing	Source
KD014-022004-	Recorded Monument	Whitechurch	Kildare	Ritual site - holy well	693044	727297	Record of Monuments and Places - County Kildare (1995)
KD014-022005-		Whitechurch	Kildare	Graveyard	693077	727260	Archaeological Survey of Ireland SMR
KD014-022007-		Whitechurch	Kildare	Font	693064	727285	Archaeological Survey of Ireland SMR
KD014-023001-		Turnings Upper	Kildare	Architectural feature	691971	727228	Archaeological Survey of Ireland SMR
KD014-023002-		Turnings Upper	Kildare	Architectural feature	691971	727228	Archaeological Survey of Ireland SMR
KD014-023003-		Turnings Upper	Kildare	Inscribed stone	691971	727228	Archaeological Survey of Ireland SMR
KD014-023004-		Turnings Upper	Kildare	Inscribed stone	691971	727228	Archaeological Survey of Ireland SMR
KD014-024----	Recorded Monument	Turnings Upper	Kildare	Ringfort - unclassified	692431	726760	Record of Monuments and Places - County Kildare (1995)
KD014-025----	Recorded Monument	Hoganswood	Kildare	Ringfort - rath	685988	726811	Record of Monuments and Places - County Kildare (1995)
KD014-026001-	Recorded Monument	Abbeyland (Clane Ed), Blackhall (Bodenstown Ed), Carrigeen, Clane, Moat Commons	Kildare	Historic town	687745	727289	Record of Monuments and Places - County Kildare (1995)
KD014-026002-		Clane	Kildare	Church	687644	727513	Archaeological Survey of Ireland SMR
KD014-026003-		Clane	Kildare	Bullaun stone	687661	727363	Archaeological Survey of Ireland SMR
KD014-026004-	Preservation Order	Carrigeen	Kildare	Castle - motte	687730	727115	Preservation Orders (2019); Kildare County Development Plan 2017 - 2023
KD014-026005-		Abbeyland (Clane Ed)	Kildare	Religious house - Franciscan friars	687808	727356	Archaeological Survey of Ireland SMR
KD014-026006-		Clane	Kildare	Cross - Wayside cross	687407	727237	Archaeological Survey of Ireland SMR
KD014-026007-		Clane	Kildare	Tomb - table tomb	687661	727508	Archaeological Survey of Ireland SMR
KD014-026009-		Carrigeen	Kildare	Ritual site - holy well	687705	727113	Archaeological Survey of Ireland SMR
KD014-026010-		Clane	Kildare	Font	687809	727356	Archaeological Survey of Ireland SMR
KD014-026011-		Clane	Kildare	Graveyard	687645	727499	Archaeological Survey of Ireland SMR



Reference Number	Legal Status	Townland	County	Site Type	Easting	Northing	Source
KD014-026012-		Abbeyland (Clane Ed)	Kildare	Graveyard	687815	727339	Archaeological Survey of Ireland SMR
KD014-026013-		Abbeyland (Clane Ed)	Kildare	Redundant record	687824	727363	Archaeological Survey of Ireland SMR
KD014-026014-		Abbeyland (Clane Ed)	Kildare	Tomb - effigial	687825	727369	Archaeological Survey of Ireland SMR
KD014-026016-		Carrigeen	Kildare	Megalithic structure	687712	726761	Archaeological Survey of Ireland SMR
KD014-026017-		Clane	Kildare	Ecclesiastical site	687645	727500	Archaeological Survey of Ireland SMR
KD014-027----	Recorded Monument	Sherlockstown	Kildare	Castle - tower house	690318	724518	Record of Monuments and Places - County Kildare (1995)
KD014-028----	Recorded Monument	Littlerath	Kildare	Cross - Wayside cross	690098	725491	Record of Monuments and Places - County Kildare (1995)
KD014-029----	Recorded Monument	Bishopscourt Upper	Kildare	Ringfort - unclassified	694588	724868	Record of Monuments and Places - County Kildare (1995)
KD014-030----	Recorded Monument	Littlerath	Kildare	Barrow - unclassified	689913	726116	Record of Monuments and Places - County Kildare (1995)
KD014-032----	Recorded Monument	Firmount East (Clane Ed)	Kildare	Mound	686334	726464	Record of Monuments and Places - County Kildare (1995)
KD014-033----	Recorded Monument	Blackhall (Bodenstown Ed)	Kildare	Earthwork	689301	726928	Record of Monuments and Places - County Kildare (1995)
KD014-034----	Recorded Monument	Blackhall (Bodenstown Ed)	Kildare	Castle - unclassified	688426	726407	Record of Monuments and Places - County Kildare (1995)
KD014-035----	Recorded Monument	Daars North	Kildare	Ringfort - rath	690325	726783	Record of Monuments and Places - County Kildare (1995)
KD014-036----	Recorded Monument	Daars South	Kildare	Ringfort - rath	691061	726823	Record of Monuments and Places - County Kildare (1995)
KD014-037----	Recorded Monument	Daars South	Kildare	Ringfort - rath	691488	726034	Record of Monuments and Places - County Kildare (1995)
KD014-038----	Recorded Monument	Daars South	Kildare	Fulacht fia	691430	725867	Record of Monuments and Places - County Kildare (1995)

Reference Number	Legal Status	Townland	County	Site Type	Easting	Northing	Source
KD014-039----	Recorded Monument	Longtown Demesne (Downings Ed)	Kildare	Castle - motte	685559	725884	Record of Monuments and Places - County Kildare (1995)
KD014-039001-		Longtown Demesne (Downings Ed)	Kildare	Icehouse	685555	725910	Archaeological Survey of Ireland SMR
KD014-040----	Recorded Monument	Castlesize	Kildare	Castle - unclassified	688611	724877	Record of Monuments and Places - County Kildare (1995)
KD014-041001-		Bodenstown	Kildare	Church	689044	724808	Archaeological Survey of Ireland SMR
KD014-041002-		Bodenstown	Kildare	Graveyard	689044	724781	Archaeological Survey of Ireland SMR
KD014-041003-		Bodenstown	Kildare	Font	689044	724810	Archaeological Survey of Ireland SMR
KD014-042----	Recorded Monument	Sherlockstown	Kildare	Cross - Wayside cross (present location)	690252	724594	Record of Monuments and Places - County Kildare (1995)
KD014-042001-		Sherlockstown	Kildare	Cross - Wayside cross (present location)	690251	724595	Archaeological Survey of Ireland SMR
KD014-043001-		Sherlockstown	Kildare	Church	690253	724593	Archaeological Survey of Ireland SMR
KD014-043002-		Sherlockstown	Kildare	Font	690253	724594	Archaeological Survey of Ireland SMR
KD014-043003-		Sherlockstown	Kildare	Graveyard	690252	724594	Archaeological Survey of Ireland SMR
KD014-043004-		Sherlockstown	Kildare	Architectural fragment	690251	724595	Archaeological Survey of Ireland SMR
KD014-044----	Recorded Monument	Irishstown Lower	Kildare	Redundant record	691120	730190	Record of Monuments and Places - County Kildare (1995)
KD014-045----		Castlebrown Or Clongowes	Kildare	House - fortified house	687736	729823	Archaeological Survey of Ireland SMR
KD014-045001-		Castlebrown Or Clongowes	Kildare	Castle - tower house	687745	729822	Archaeological Survey of Ireland SMR
KD014-050----	Recorded Monument	Alasty	Kildare	Mound	693196	725833	Record of Monuments and Places - County Kildare (1995)
KD014-051----	Recorded Monument	Millicent Demesne, Millicent North	Kildare	Enclosure	687382	725938	Record of Monuments and Places - County Kildare (1995)
KD014-052----	Recorded Monument	Castlebrown Or Clongowes	Kildare	Earthwork	687062	729367	Record of Monuments and Places - County Kildare (1995)

Reference Number	Legal Status	Townland	County	Site Type	Easting	Northing	Source
KD014-053----		Daars South	Kildare	Fulacht fia	691522	725869	Archaeological Survey of Ireland SMR
KD014-054----		Millicent Demesne	Kildare	Font (present location)	687361	725841	Archaeological Survey of Ireland SMR
KD014-056----		Turnings Upper	Kildare	Fulacht fia	692167	727499	Archaeological Survey of Ireland SMR
KD014-057----		Ballyhays	Kildare	Ring-ditch	692634	728691	Archaeological Survey of Ireland SMR
KD014-058----		Ballyhays	Kildare	Enclosure	692629	728623	Archaeological Survey of Ireland SMR
KD014-059----		Ladycastle Upper	Kildare	Enclosure	690311	727931	Archaeological Survey of Ireland SMR
KD014-061----		Castlesize	Kildare	Enclosure	688231	724261	Archaeological Survey of Ireland SMR
KD014-062----		Castlesize	Kildare	Barrow - unclassified	688409	724218	Archaeological Survey of Ireland SMR
KD014-063----		Richardstown	Kildare	Enclosure	689276	729940	Archaeological Survey of Ireland SMR
KD014-064----		Richardstown	Kildare	Barrow - unclassified	689401	730097	Archaeological Survey of Ireland SMR
KD014-065----		Ballynagappagh (Clane Ed)	Kildare	Enclosure	686080	729508	Archaeological Survey of Ireland SMR
KD014-066----		Ballynagappagh (Clane Ed)	Kildare	Enclosure	686044	729636	Archaeological Survey of Ireland SMR
KD014-067----		Ballynagappagh (Clane Ed)	Kildare	Barrow - unclassified	685776	729602	Archaeological Survey of Ireland SMR
KD014-068----		Richardstown	Kildare	Barrow - unclassified	689359	730489	Archaeological Survey of Ireland SMR
KD014-069----		Richardstown	Kildare	Barrow - unclassified	689392	730474	Archaeological Survey of Ireland SMR
KD014-070----		Richardstown	Kildare	Enclosure	689522	730693	Archaeological Survey of Ireland SMR
KD014-071----		Fleshtown	Kildare	Enclosure	686310	725268	Archaeological Survey of Ireland SMR
KD014-072----		Castlesize	Kildare	Barrow - ditch barrow	688486	724029	Archaeological Survey of Ireland SMR
KD014-073----		Castlesize	Kildare	Barrow - ditch barrow	688644	724200	Archaeological Survey of Ireland SMR
KD014-074----		Castlesize	Kildare	Enclosure - large enclosure	688419	724116	Archaeological Survey of Ireland SMR
KD014-075----		Castlesize	Kildare	Ring-ditch	688467	724064	Archaeological Survey of Ireland SMR
KD014-076----		Castlesize	Kildare	Barrow - ditch barrow	688590	724128	Archaeological Survey of Ireland SMR
KD014-077----		Ballynagappagh (Clane Ed)	Kildare	Barrow - ditch barrow	686252	729007	Archaeological Survey of Ireland SMR

Reference Number	Legal Status	Townland	County	Site Type	Easting	Northing	Source
KD014-078----		Castlebrown Or Clongowes	Kildare	Enclosure	687518	728776	Archaeological Survey of Ireland SMR
KD014-079----		Bodenstown	Kildare	Ring-ditch	689132	724342	Archaeological Survey of Ireland SMR
KD014-080----		Bodenstown	Kildare	Enclosure - large enclosure	689419	724212	Archaeological Survey of Ireland SMR
KD014-081----		Bodenstown	Kildare	Ring-ditch	689202	724023	Archaeological Survey of Ireland SMR
KD014-082----		Bodenstown	Kildare	Ring-ditch	689123	724081	Archaeological Survey of Ireland SMR
KD014-083----		Bodenstown	Kildare	Ring-ditch	689699	724358	Archaeological Survey of Ireland SMR
KD014-084----		Bodenstown	Kildare	Enclosure	689919	724376	Archaeological Survey of Ireland SMR
KD014-085----		Bodenstown	Kildare	Ring-ditch	689454	724620	Archaeological Survey of Ireland SMR
KD014-086----		Bodenstown	Kildare	Ring-ditch	688875	724446	Archaeological Survey of Ireland SMR
KD014-087----		Bodenstown	Kildare	Ring-ditch	688878	724437	Archaeological Survey of Ireland SMR
KD014-088----		Longtown South	Kildare	Ringfort - unclassified	685105	725380	Archaeological Survey of Ireland SMR
KD014-089----		Castlebrown Or Clongowes	Kildare	Enclosure	687167	729171	Archaeological Survey of Ireland SMR
KD014-090----		Ballynagappagh (Clane Ed)	Kildare	Ring-ditch	684828	728544	Archaeological Survey of Ireland SMR
KD014-091----		Bodenstown	Kildare	Ring-ditch	689077	724217	Archaeological Survey of Ireland SMR
KD014-092----		Bodenstown	Kildare	Ring-ditch	689921	724595	Archaeological Survey of Ireland SMR
KD014-093----		Firmount Demesne	Kildare	Barrow - ditch barrow	686465	725791	Archaeological Survey of Ireland SMR
KD014-094----		Keeloges	Kildare	Enclosure - large enclosure	694412	726535	Archaeological Survey of Ireland SMR
KD014-095----		Sherlockstown	Kildare	Designed landscape - tree-ring	690946	724560	Archaeological Survey of Ireland SMR
KD014-096----		Longtown	Kildare	Ring-ditch	690299	730172	Archaeological Survey of Ireland SMR
KD015-017----		Wheatfield Lower	Kildare	Enclosure	694850	729374	Archaeological Survey of Ireland SMR
KD015-019----		Boston	Kildare	Enclosure	694793	726829	Archaeological Survey of Ireland SMR

Reference Number	Legal Status	Townland	County	Site Type	Easting	Northing	Source
KD018-001001-		Ballintine	Kildare	Church	676180	723307	Archaeological Survey of Ireland SMR
KD018-001002-		Ballintine	Kildare	Graveyard	676184	723311	Archaeological Survey of Ireland SMR
KD018-001003-		Ballintine	Kildare	Cross-slab	676183	723311	Archaeological Survey of Ireland SMR
KD018-001004-		Ballintine	Kildare	Cross-slab	676183	723311	Archaeological Survey of Ireland SMR
KD018-001005-		Ballintine	Kildare	Cross-slab	676183	723311	Archaeological Survey of Ireland SMR
KD018-001006-		Ballintine	Kildare	Cross-slab	676183	723311	Archaeological Survey of Ireland SMR
KD018-001007-		Ballintine	Kildare	Cross-slab	676183	723311	Archaeological Survey of Ireland SMR
KD018-001008-		Ballintine	Kildare	Architectural fragment	676183	723311	Archaeological Survey of Ireland SMR
KD018-002----	Recorded Monument	Ballintine	Kildare	Mound	676216	722979	Record of Monuments and Places - County Kildare (1995)
KD018-003----	Recorded Monument	Kilmeage	Kildare	Castle - tower house	677539	722626	Record of Monuments and Places - County Kildare (1995)
KD018-004----	Recorded Monument	Kilmeage	Kildare	Ringfort - rath	677748	722864	Record of Monuments and Places - County Kildare (1995)
KD018-005----	Recorded Monument	Grangeclare East	Kildare	Ringfort - rath	678079	723311	Record of Monuments and Places - County Kildare (1995)
KD018-006001-		Rathernan	Kildare	Church	677990	722319	Archaeological Survey of Ireland SMR
KD018-006002-		Rathernan	Kildare	Graveyard	677987	722311	Archaeological Survey of Ireland SMR
KD018-006003-		Rathernan	Kildare	Ecclesiastical enclosure	677989	722311	Archaeological Survey of Ireland SMR
KD018-008----	Recorded Monument	Donore	Kildare	Ritual site - holy tree/bush	682700	723819	Record of Monuments and Places - County Kildare (1995)
KD018-009----	Recorded Monument	Carragh	Kildare	Enclosure	684652	722078	Record of Monuments and Places - County Kildare (1995)
KD018-010----	Recorded Monument	Carragh	Kildare	Cross - Wayside cross	684695	721722	Record of Monuments and Places - County Kildare (1995)
KD018-011001-		Carragh	Kildare	Church	684896	721630	Archaeological Survey of Ireland SMR

Reference Number	Legal Status	Townland	County	Site Type	Easting	Northing	Source
KD018-011002-		Carragh	Kildare	Graveyard	684896	721630	Archaeological Survey of Ireland SMR
KD018-013----	Recorded Monument	Dunbyrne	Kildare	Ringfort - rath	676857	720377	Record of Monuments and Places - County Kildare (1995)
KD018-014----	Recorded Monument	Carrick (Rathernan Ed)	Kildare	Ecclesiastical enclosure	675344	719999	Record of Monuments and Places - County Kildare (1995)
KD018-015----	Recorded Monument	Carrick (Rathernan Ed)	Kildare	Ritual site - holy well	675379	719923	Record of Monuments and Places - County Kildare (1995)
KD018-016----	Recorded Monument	Russellstown (Rathernan Ed)	Kildare	Ringfort - rath	677509	721150	Record of Monuments and Places - County Kildare (1995)
KD018-017----	Recorded Monument	Derreens	Kildare	Ringfort - rath	683486	720804	Record of Monuments and Places - County Kildare (1995)
KD018-018001-	Recorded Monument	Baronstown West (Feighcullen Ed)	Kildare	Burial ground	676390	719560	Record of Monuments and Places - County Kildare (1995)
KD018-018002-	Recorded Monument	Baronstown West (Feighcullen Ed)	Kildare	Ecclesiastical enclosure	676390	719560	Record of Monuments and Places - County Kildare (1995)
KD018-019001-	Recorded Monument	Barrettstown (Oldconnell Ed)	Kildare	Church	682926	719178	Record of Monuments and Places - County Kildare (1995)
KD018-019002-	Recorded Monument	Barrettstown (Oldconnell Ed)	Kildare	Ritual site - holy well	682927	719230	Record of Monuments and Places - County Kildare (1995)
KD018-019003-		Barrettstown (Oldconnell Ed)	Kildare	Graveyard	682944	719166	Archaeological Survey of Ireland SMR
KD018-019004-		Barrettstown (Oldconnell Ed)	Kildare	Ecclesiastical enclosure	682928	719166	Archaeological Survey of Ireland SMR
KD018-020----	Recorded Monument	Morrystown Lower	Kildare	House - 17th century	683578	719630	Record of Monuments and Places - County Kildare (1995)
KD018-021001-	Recorded Monument	Carrick (Rathernan Ed)	Kildare	Mound	675851	720485	Record of Monuments and Places - County Kildare (1995)
KD018-021002-	Recorded Monument	Carrick (Rathernan Ed)	Kildare	Cist	675850	720485	Record of Monuments and Places - County Kildare (1995)

Reference Number	Legal Status	Townland	County	Site Type	Easting	Northing	Source
KD018-021003-		Carrick (Rathernan Ed)	Kildare	Designed landscape - folly	675848	720487	Archaeological Survey of Ireland SMR
KD018-021004-		Carrick (Rathernan Ed)	Kildare	Inscribed stone	675851	720485	Archaeological Survey of Ireland SMR
KD018-023001-	Recorded Monument	Barrettstown (Oldconnell Ed)	Kildare	Enclosure	682573	719900	Record of Monuments and Places - County Kildare (1995)
KD018-023002-	Recorded Monument	Barrettstown (Oldconnell Ed)	Kildare	Enclosure	682693	719880	Record of Monuments and Places - County Kildare (1995)
KD018-023003-	Recorded Monument	Barrettstown (Oldconnell Ed)	Kildare	Enclosure	682661	719861	Record of Monuments and Places - County Kildare (1995)
KD018-024----	Recorded Monument	Barnacrow	Kildare	Enclosure	676054	719870	Record of Monuments and Places - County Kildare (1995)
KD018-025----	Recorded Monument	Ballintine	Kildare	Settlement deserted - medieval	676134	722529	Record of Monuments and Places - County Kildare (1995)
KD018-026----	Recorded Monument	Ballintine	Kildare	Enclosure	676424	722433	Record of Monuments and Places - County Kildare (1995)
KD018-027----	Recorded Monument	Thomastown (Carragh Ed)	Kildare	Enclosure	683143	720229	Record of Monuments and Places - County Kildare (1995)
KD018-028----	Recorded Monument	Thomastown (Carragh Ed)	Kildare	Enclosure	683073	720150	Record of Monuments and Places - County Kildare (1995)
KD018-029----	Recorded Monument	Moortown (Ladytown Ed)	Kildare	Enclosure	684022	719320	Record of Monuments and Places - County Kildare (1995)
KD018-030----	Recorded Monument	Carragh	Kildare	Enclosure	684672	722579	Record of Monuments and Places - County Kildare (1995)
KD018-031----	Recorded Monument	Oldtowndonore	Kildare	Enclosure	681983	722159	Record of Monuments and Places - County Kildare (1995)
KD018-032001-	Recorded Monument	Oldtowndonore	Kildare	Enclosure	682473	723249	Record of Monuments and Places - County Kildare (1995)

Reference Number	Legal Status	Townland	County	Site Type	Easting	Northing	Source
KD018-032002-	Recorded Monument	Oldtowndonore	Kildare	Enclosure	682493	723169	Record of Monuments and Places - County Kildare (1995)
KD018-033----	Recorded Monument	Stickins	Kildare	Enclosure	683712	722519	Record of Monuments and Places - County Kildare (1995)
KD018-034----	Recorded Monument	Yeomanstown	Kildare	Enclosure	684422	719880	Record of Monuments and Places - County Kildare (1995)
KD018-035----	Recorded Monument	BARONSTOWN WEST (Feighcullen ED) (Detached Portion)	Kildare	Burial	677384	718370	Record of Monuments and Places - County Kildare (1995)
KD018-036----		Kilmeage	Kildare	Graveyard	677433	722942	Archaeological Survey of Ireland SMR
KD018-037----		Coolaght	Kildare	Enclosure - large enclosure	678725	722601	Archaeological Survey of Ireland SMR
KD018-038----		Coolaght	Kildare	Enclosure	678318	723151	Archaeological Survey of Ireland SMR
KD018-039----		Coolaght	Kildare	Enclosure	678378	723155	Archaeological Survey of Ireland SMR
KD018-040----		Coolaght	Kildare	Enclosure	678531	723243	Archaeological Survey of Ireland SMR
KD018-041----		Oldtowndonore	Kildare	Enclosure	682471	722440	Archaeological Survey of Ireland SMR
KD018-042----		Oldtowndonore	Kildare	Enclosure	682450	722657	Archaeological Survey of Ireland SMR
KD018-043----		Oldtowndonore	Kildare	Enclosure	682504	722348	Archaeological Survey of Ireland SMR
KD018-045----		Oldtowndonore	Kildare	Ringfort - unclassified	682825	722147	Archaeological Survey of Ireland SMR
KD018-046----		Oldtowndonore	Kildare	Enclosure	682555	722482	Archaeological Survey of Ireland SMR
KD018-048----		Newpark	Kildare	Enclosure	675929	722395	Archaeological Survey of Ireland SMR
KD018-050----		Barnacrow	Kildare	Ringfort - unclassified	675594	719523	Archaeological Survey of Ireland SMR
KD018-051----		Oldtowndonore	Kildare	Enclosure	682775	722364	Archaeological Survey of Ireland SMR
KD018-052----		Oldtowndonore	Kildare	Enclosure	683049	722246	Archaeological Survey of Ireland SMR
KD018-053----		Oldtowndonore	Kildare	Enclosure	683229	722094	Archaeological Survey of Ireland SMR
KD018-054----		Stickins	Kildare	Enclosure	683371	723325	Archaeological Survey of Ireland SMR



Reference Number	Legal Status	Townland	County	Site Type	Easting	Northing	Source
KD018-055----		Oldtowndonore	Kildare	Enclosure - large enclosure	683106	722692	Archaeological Survey of Ireland SMR
KD018-056----		Milltown (Feighcullen Ed)	Kildare	Enclosure	675845	717442	Archaeological Survey of Ireland SMR
KD018-057----		Barnacrow	Kildare	Enclosure - large enclosure	675825	719383	Archaeological Survey of Ireland SMR
KD018-058----		Donore	Kildare	Enclosure	684024	723690	Archaeological Survey of Ireland SMR
KD019-001001-	Recorded Monument	Barrettstown (Donore Ed)	Kildare	Barrow - ring-barrow	686976	723505	Record of Monuments and Places - County Kildare (1995)
KD019-001002-	Recorded Monument	Barrettstown (Donore Ed)	Kildare	Barrow - unclassified	686979	723488	Record of Monuments and Places - County Kildare (1995)
KD019-001003-	Recorded Monument	Barrettstown (Donore Ed)	Kildare	Barrow - stepped barrow	686981	723477	Record of Monuments and Places - County Kildare (1995)
KD019-001004-		Barrettstown (Donore Ed)	Kildare	Enclosure	686966	723494	Archaeological Survey of Ireland SMR
KD019-001005-		Barrettstown (Donore Ed)	Kildare	Barrow - unclassified	686974	723406	Archaeological Survey of Ireland SMR
KD019-001006-		Barrettstown (Donore Ed)	Kildare	Barrow - unclassified	686981	723466	Archaeological Survey of Ireland SMR
KD019-001007-		Barrettstown (Donore Ed)	Kildare	Barrow - unclassified	686977	723419	Archaeological Survey of Ireland SMR
KD019-001008-		Barrettstown (Donore Ed)	Kildare	Barrow - unclassified	686972	723460	Archaeological Survey of Ireland SMR
KD019-001009-		Barrettstown (Donore Ed)	Kildare	Barrow - unclassified	686977	723453	Archaeological Survey of Ireland SMR
KD019-002001-		Waterstown	Kildare	Church	687362	722246	Archaeological Survey of Ireland SMR
KD019-002002-		Waterstown	Kildare	Graveyard	687353	722239	Archaeological Survey of Ireland SMR
KD019-003----	Recorded Monument	Barrettstown (Donore Ed)	Kildare	Castle - tower house	686548	723476	Record of Monuments and Places - County Kildare (1995)
KD019-003001-		Barrettstown (Donore Ed)	Kildare	House - fortified house	686545	723482	Archaeological Survey of Ireland SMR
KD019-004----	Recorded Monument	Osberstown	Kildare	Enclosure	689019	722560	Record of Monuments and Places - County Kildare (1995)

Reference Number	Legal Status	Townland	County	Site Type	Easting	Northing	Source
KD019-005----	Recorded Monument	Sherlockstown	Kildare	Enclosure	690161	723369	Record of Monuments and Places - County Kildare (1995)
KD019-006001-		Kerdiffstown	Kildare	Church	691446	722270	Archaeological Survey of Ireland SMR
KD019-006002-		Kerdiffstown	Kildare	Graveyard	691437	722268	Archaeological Survey of Ireland SMR
KD019-006003-		Kerdiffstown	Kildare	Graveslab	691436	722269	Archaeological Survey of Ireland SMR
KD019-006004-		Kerdiffstown	Kildare	Graveslab	691436	722269	Archaeological Survey of Ireland SMR
KD019-007----	Recorded Monument	Greenhills (Kill Ed)	Kildare	Enclosure	692848	722777	Record of Monuments and Places - County Kildare (1995)
KD019-008001-	Recorded Monument	Kill East (Kill Ed),Kill West,Killhill	Kildare	Settlement deserted - medieval	694094	722858	Record of Monuments and Places - County Kildare (1995)
KD019-008002-		Kill West	Kildare	Ecclesiastical site	694034	722881	Archaeological Survey of Ireland SMR
KD019-008004-	Preservation Order	Killhill	Kildare	Castle - motte and bailey	694358	722700	Preservation Orders (2019); Kildare County Development Plan 2017 - 2023
KD019-008005-		Kill West	Kildare	Font	694019	722895	Archaeological Survey of Ireland SMR
KD019-008006-		Kill West	Kildare	Church	694033	722891	Archaeological Survey of Ireland SMR
KD019-008007-		Kill West	Kildare	Ecclesiastical enclosure	694037	722894	Archaeological Survey of Ireland SMR
KD019-008008-		Kill West	Kildare	Graveyard	694046	722874	Archaeological Survey of Ireland SMR
KD019-008009-		Kill West	Kildare	Headstone	694046	722874	Archaeological Survey of Ireland SMR
KD019-010----	Preservation Order	Killhill	Kildare	Enclosure	694496	722690	Preservation Orders (2019); Kildare County Development Plan 2017 - 2023
KD019-012----	Recorded Monument	Gingerstown,Halverstown (Carragh Ed)	Kildare	Bridge	685356	720785	Record of Monuments and Places - County Kildare (1995)
KD019-013----	Recorded Monument	Osberstown	Kildare	Mound	687289	721273	Record of Monuments and Places - County Kildare (1995)
KD019-014001-		Palmerstown	Kildare	Church	692045	721618	Archaeological Survey of Ireland SMR
KD019-014002-		Palmerstown	Kildare	Graveyard	692041	721609	Archaeological Survey of Ireland SMR

Reference Number	Legal Status	Townland	County	Site Type	Easting	Northing	Source
KD019-014003-		Palmerstown	Kildare	Graveslab	692043	721614	Archaeological Survey of Ireland SMR
KD019-014004-		Palmerstown	Kildare	Font	692046	721612	Archaeological Survey of Ireland SMR
KD019-015----	Recorded Monument	Hartwell Upper	Kildare	Castle - unclassified	694285	721446	Record of Monuments and Places - County Kildare (1995)
KD019-015001-		Hartwell Upper	Kildare	Bawn	694291	721459	Archaeological Survey of Ireland SMR
KD019-016----	Recorded Monument	Osberstown	Kildare	Mound	687102	720099	Record of Monuments and Places - County Kildare (1995)
KD019-017----	Recorded Monument	Ploopluck	Kildare	Burial	687652	720220	Record of Monuments and Places - County Kildare (1995)
KD019-018----	Recorded Monument	Kerdiffstown	Kildare	Mound	691101	722239	Record of Monuments and Places - County Kildare (1995)
KD019-019----	Recorded Monument	Oldtown Demesne	Kildare	Enclosure	689391	720769	Record of Monuments and Places - County Kildare (1995)
KD019-020----	Recorded Monument	Oldtown Demesne	Kildare	Ritual site - holy well	689405	720222	Record of Monuments and Places - County Kildare (1995)
KD019-021----	Recorded Monument	Maudlings	Kildare	Burial ground	690351	720498	Record of Monuments and Places - County Kildare (1995)
KD019-022001-	Preservation Order	Forenaghts Great	Kildare	Enclosure	693659	720628	Preservation Orders (2019); Kildare County Development Plan 2017 - 2023
KD019-022002-	Preservation Order	Forenaghts Great	Kildare	Standing stone	693659	720627	Preservation Orders (2019); Kildare County Development Plan 2017 - 2023
KD019-022003-	Preservation Order	Forenaghts Great	Kildare	Cist	693659	720628	Preservation Orders (2019)
KD019-023----	Recorded Monument	Forenaghts Great	Kildare	Cairn - burial cairn	693684	720512	Record of Monuments and Places - County Kildare (1995)
KD019-024001-	National Monument	Forenaghts Great	Kildare	Church	693320	720163	National Monuments in State Care: Ownership & Guardianship - Kildare (2009)
KD019-024002-		Forenaghts Great	Kildare	Graveyard	693326	720164	Archaeological Survey of Ireland SMR

Reference Number	Legal Status	Townland	County	Site Type	Easting	Northing	Source
KD019-024003-		Forenaghts Great	Kildare	Rock art (present location)	693338	720158	Archaeological Survey of Ireland SMR
KD019-024004-		Forenaghts Great	Kildare	Cross-slab	693326	720158	Archaeological Survey of Ireland SMR
KD019-024005-		Forenaghts Great	Kildare	Font	693325	720157	Archaeological Survey of Ireland SMR
KD019-024006-		Forenaghts Great	Kildare	Cross	693326	720157	Archaeological Survey of Ireland SMR
KD019-025----	Recorded Monument	Forenaghts Great	Kildare	Rock art	693380	720029	Record of Monuments and Places - County Kildare (1995)
KD019-028----	Recorded Monument	Jigginstown	Kildare	Fulacht fia	686463	719355	Record of Monuments and Places - County Kildare (1995)
KD019-029----	Recorded Monument	Jigginstown	Kildare	Church	687649	719321	Record of Monuments and Places - County Kildare (1995)
KD019-029001-		Jigginstown	Kildare	Graveyard	687654	719305	Archaeological Survey of Ireland SMR
KD019-030----	National Monument	Naas East,Naas West	Kildare	Historic town	689251	719460	National Walled Towns Policy (2008); Kildare County Development Plan 2017 - 2023
KD019-030001-	National Monument	Naas East,Naas West	Kildare	Town defences	689251	719460	National Walled Towns Policy (2008)
KD019-030008-		Naas East,Naas West	Kildare	Town hall	689252	719419	Archaeological Survey of Ireland SMR
KD019-030009-		Naas West	Kildare	Castle - motte	689180	719561	Archaeological Survey of Ireland SMR
KD019-030010-		Naas West	Kildare	Religious house - Augustinian canons	689444	719716	Archaeological Survey of Ireland SMR
KD019-030012-		Naas West	Kildare	Religious house - Dominican friars	689108	719643	Archaeological Survey of Ireland SMR
KD019-030013-		Naas West	Kildare	Castle - unclassified	689276	719535	Archaeological Survey of Ireland SMR
KD019-030014-		Naas East	Kildare	Castle - tower house	689457	719590	Archaeological Survey of Ireland SMR
KD019-030015-		Naas West	Kildare	Castle - unclassified	689326	719569	Archaeological Survey of Ireland SMR

Reference Number	Legal Status	Townland	County	Site Type	Easting	Northing	Source
KD019-030016-		Naas West	Kildare	House - 16th/17th century	689268	719461	Archaeological Survey of Ireland SMR
KD019-030017-		Naas East	Kildare	Castle - tower house	689262	719463	Archaeological Survey of Ireland SMR
KD019-030018-		Naas West	Kildare	Castle - unclassified	689241	719471	Archaeological Survey of Ireland SMR
KD019-030019-		Naas East	Kildare	Castle - tower house	689356	719446	Archaeological Survey of Ireland SMR
KD019-030020-		Naas East	Kildare	Church	689314	719463	Archaeological Survey of Ireland SMR
KD019-030021-		Naas West	Kildare	Graveyard	689093	719632	Archaeological Survey of Ireland SMR
KD019-030022-		Naas West	Kildare	Graveyard	689153	719373	Archaeological Survey of Ireland SMR
KD019-030023-		Naas East	Kildare	Castle - motte	689203	718982	Archaeological Survey of Ireland SMR
KD019-030025-		Naas East	Kildare	Architectural fragment	689323	719452	Archaeological Survey of Ireland SMR
KD019-030026-		Naas East	Kildare	Font	689307	719450	Archaeological Survey of Ireland SMR
KD019-030027-		Naas East	Kildare	Font	689324	719466	Archaeological Survey of Ireland SMR
KD019-030030-		Naas East	Kildare	Tomb - table tomb	689317	719450	Archaeological Survey of Ireland SMR
KD019-030031-		Naas East	Kildare	Graveslab	689318	719456	Archaeological Survey of Ireland SMR
KD019-030032-	National Monument	Naas East	Kildare	Wall monument	689321	719451	National Walled Towns Policy (2008)
KD019-030033-		Naas East	Kildare	Graveslab	689320	719457	Archaeological Survey of Ireland SMR
KD019-030034-		Naas East	Kildare	Graveslab	689334	719465	Archaeological Survey of Ireland SMR
KD019-030035-	National Monument	Naas East	Kildare	Wall monument	689319	719449	National Walled Towns Policy (2008)
KD019-030039-		Naas West	Kildare	Religious house - Dominican friars	689126	719370	Archaeological Survey of Ireland SMR
KD019-030041-		Naas West	Kildare	Excavation - miscellaneous	689333	719642	Archaeological Survey of Ireland SMR
KD019-030042-		Naas West	Kildare	Graveyard	689473	719726	Archaeological Survey of Ireland SMR

Reference Number	Legal Status	Townland	County	Site Type	Easting	Northing	Source
KD019-030048-		Naas West	Kildare	House - medieval	689320	719613	Archaeological Survey of Ireland SMR
KD019-030049-		Naas West	Kildare	Excavation - miscellaneous	689328	719627	Archaeological Survey of Ireland SMR
KD019-030051-		Naas East	Kildare	Excavation - miscellaneous	689290	718955	Archaeological Survey of Ireland SMR
KD019-030052-		Naas West	Kildare	Well	689189	719394	Archaeological Survey of Ireland SMR
KD019-030053-		Naas East	Kildare	Excavation - miscellaneous	689330	719561	Archaeological Survey of Ireland SMR
KD019-030054-		Naas East	Kildare	Excavation - miscellaneous	689258	719479	Archaeological Survey of Ireland SMR
KD019-030055-		Naas East	Kildare	Excavation - miscellaneous	689255	719449	Archaeological Survey of Ireland SMR
KD019-030056-		Naas West	Kildare	Burial ground	689264	719705	Archaeological Survey of Ireland SMR
KD019-030057-		Naas East	Kildare	Graveyard	689335	719457	Archaeological Survey of Ireland SMR
KD019-030058-		Naas West	Kildare	Font	689436	719747	Archaeological Survey of Ireland SMR
KD019-031----	Recorded Monument	Naas East	Kildare	Ritual site - holy well	689759	719316	Record of Monuments and Places - County Kildare (1995)
KD019-032----	Preservation Order	Jigginstown	Kildare	Gatehouse	687900	718970	Preservation Orders (2019); Kildare County Development Plan 2017 - 2023
KD019-033001-	National Monument	Jigginstown	Kildare	House - 17th century	687999	718963	National Monuments in State Care: Ownership & Guardianship - Kildare (2009); Kildare County Development Plan 2017 - 2023
KD019-033002-	Preservation Order	Jigginstown	Kildare	Enclosure	688013	718951	Preservation Orders (2019); Kildare County Development Plan 2017 - 2023
KD019-033003-	Preservation Order	Jigginstown	Kildare	Designed landscape - formal garden	688001	718921	Preservation Orders (2019); Kildare County Development Plan 2017 - 2023

Reference Number	Legal Status	Townland	County	Site Type	Easting	Northing	Source
KD019-033004-	Preservation Order	Jigginstown	Kildare	Kiln - lime	688005	718954	Preservation Orders (2019); Kildare County Development Plan 2017 - 2023
KD019-033005-		Jigginstown	Kildare	Midden	688007	718953	Archaeological Survey of Ireland SMR
KD019-034----	Preservation Order	Jigginstown	Kildare	Castle - tower house	687866	718878	Preservation Orders (2019); Kildare County Development Plan 2017 - 2023
KD019-035----	Recorded Monument	Ladytown	Kildare	Ringfort - rath	685642	717710	Record of Monuments and Places - County Kildare (1995); Kildare County Development Plan (2017 - 2023)
KD019-036001-	Recorded Monument	Tipper South	Kildare	Enclosure	691537	718943	Record of Monuments and Places - County Kildare (1995)
KD019-036002-	Recorded Monument	Tipper South	Kildare	Souterrain	691537	718944	Record of Monuments and Places - County Kildare (1995)
KD019-037----	Recorded Monument	Tipper South	Kildare	Ringfort - rath	691040	718710	Record of Monuments and Places - County Kildare (1995)
KD019-038----	Recorded Monument	Tipper South	Kildare	Cist	691110	718344	Record of Monuments and Places - County Kildare (1995)
KD019-039----	Recorded Monument	Tipper South	Kildare	Church	692116	718242	Record of Monuments and Places - County Kildare (1995)
KD019-039001-		Tipper South	Kildare	Graveyard	692127	718242	Archaeological Survey of Ireland SMR
KD019-039002-		Tipper South	Kildare	Cross	692121	718227	Archaeological Survey of Ireland SMR
KD019-039003-		Tipper South	Kildare	Font	692148	718223	Archaeological Survey of Ireland SMR
KD019-039004-		Tipper South	Kildare	Cross	692142	718242	Archaeological Survey of Ireland SMR
KD019-040----	Recorded Monument	Newtown (Rathmore Ed)	Kildare	Mound	693486	718750	Record of Monuments and Places - County Kildare (1995)
KD019-041----	Recorded Monument	Newtown (Rathmore Ed)	Kildare	Standing stone	693038	718212	Record of Monuments and Places - County Kildare (1995)
KD019-042----	Recorded Monument	Forenaghts Little	Kildare	Church	692848	719864	Record of Monuments and Places - County Kildare (1995)

Reference Number	Legal Status	Townland	County	Site Type	Easting	Northing	Source
KD019-044----	Recorded Monument	Kill West	Kildare	Fulacht fia	693230	723429	Record of Monuments and Places - County Kildare (1995)
KD019-045----	Recorded Monument	Kill West	Kildare	Mound	693804	723195	Record of Monuments and Places - County Kildare (1995)
KD019-046----	Recorded Monument	Tipper South	Kildare	Fulacht fia	691511	718450	Record of Monuments and Places - County Kildare (1995); Kildare County Development Plan (2017 - 2023)
KD019-047----		Oldtown Demesne	Kildare	Redundant record	689006	720427	Archaeological Survey of Ireland SMR
KD019-048----	Recorded Monument	Tipper South	Kildare	Fulacht fia	691561	718490	Record of Monuments and Places - County Kildare (1995); Kildare County Development Plan (2017 - 2023)
KD019-049----	Recorded Monument	Tipper South	Kildare	Fulacht fia	691661	718400	Record of Monuments and Places - County Kildare (1995); Kildare County Development Plan (2017 - 2023)
KD019-050----	Recorded Monument	Tipper South	Kildare	Fulacht fia	691691	718360	Record of Monuments and Places - County Kildare (1995); Kildare County Development Plan (2017 - 2023)
KD019-051----		Kingsfurze	Kildare	Redundant record	691763	720061	Archaeological Survey of Ireland SMR
KD019-054----	Recorded Monument	Tipper South	Kildare	Fulacht fia	691431	718540	Record of Monuments and Places - County Kildare (1995); Kildare County Development Plan (2017 - 2023)
KD019-055----	Recorded Monument	Tipper South	Kildare	Fulacht fia	691471	718420	Record of Monuments and Places - County Kildare (1995); Kildare County Development Plan (2017 - 2023)
KD019-056----	Preservation Order	Killhill	Kildare	Fulacht fia	694440	722609	Preservation Orders (2019); Kildare County Development Plan 2017 - 2023
KD019-057----	Preservation Order	Killhill	Kildare	Enclosure	694569	722521	Preservation Orders (2019); Kildare County Development Plan 2017 - 2023
KD019-059----		Maudlings	Kildare	Standing stone	691648	721383	Archaeological Survey of Ireland SMR



Reference Number	Legal Status	Townland	County	Site Type	Easting	Northing	Source
KD019-060----		Westown	Kildare	Enclosure	692318	721085	Archaeological Survey of Ireland SMR
KD019-062----		Sallins	Kildare	Castle - tower house	689462	723065	Archaeological Survey of Ireland SMR
KD019-063----		Naas East	Kildare	Burial	690006	720120	Archaeological Survey of Ireland SMR
KD019-064----		Palmerstown Demesne	Kildare	Mill - sawmill	691622	722768	Archaeological Survey of Ireland SMR
KD019-065----		Palmerstown Demesne	Kildare	Standing stone	691879	723774	Archaeological Survey of Ireland SMR
KD019-066----		Sherlockstown	Kildare	Burial	690037	723323	Archaeological Survey of Ireland SMR
KD019-067----		Palmerstown Demesne	Kildare	Architectural fragment	691594	722291	Archaeological Survey of Ireland SMR
KD019-068----		Jigginstown	Kildare	Fulacht fia	686867	719323	Archaeological Survey of Ireland SMR
KD019-070----		Ballysize	Kildare	Enclosure	685894	723371	Archaeological Survey of Ireland SMR
KD019-071----		Newhall (Ladytown Ed)	Kildare	Enclosure	685113	718769	Archaeological Survey of Ireland SMR
KD019-072----		Osberstown	Kildare	Enclosure	687577	720658	Archaeological Survey of Ireland SMR
KD019-073----		Waterstown	Kildare	Burial	687124	723059	Archaeological Survey of Ireland SMR
KD019-074----		Cradockstown West	Kildare	Enclosure	690351	717587	Archaeological Survey of Ireland SMR
KD019-075----		Castlesize	Kildare	Enclosure	688533	723844	Archaeological Survey of Ireland SMR
KD019-076----		Bodenstown	Kildare	Enclosure	689548	723658	Archaeological Survey of Ireland SMR
KD019-077----		Forenaghts Great	Kildare	Enclosure	693119	720740	Archaeological Survey of Ireland SMR
KD019-078----		Hartwell Upper	Kildare	Enclosure	693982	722051	Archaeological Survey of Ireland SMR
KD019-079----		Ballysize	Kildare	Field system	686218	723501	Archaeological Survey of Ireland SMR
KD019-080----		Ballysize	Kildare	Ring-ditch	686147	723432	Archaeological Survey of Ireland SMR
KD019-081----		Osberstown	Kildare	Ring-ditch	687886	722860	Archaeological Survey of Ireland SMR
KD019-082----		Waterstown	Kildare	Ring-ditch	686711	722989	Archaeological Survey of Ireland SMR
KD019-083----		Waterstown	Kildare	Ring-ditch	686714	723007	Archaeological Survey of Ireland SMR
KD019-084----		Palmerstown Demesne	Kildare	Ring-ditch	692362	723842	Archaeological Survey of Ireland SMR

Reference Number	Legal Status	Townland	County	Site Type	Easting	Northing	Source
KD020-022----		Kill East (Kill Ed)	Kildare	Enclosure	694730	723429	Archaeological Survey of Ireland SMR
KD020-022001-		Kill East (Kill Ed)	Kildare	Kiln	694730	723429	Archaeological Survey of Ireland SMR
KD020-022002-		Kill East (Kill Ed)	Kildare	Flat cemetery	694730	723429	Archaeological Survey of Ireland SMR
KD020-031----		Bishopscourt Upper	Kildare	Linear earthwork	694777	723725	Archaeological Survey of Ireland SMR
KD022-007----	Recorded Monument	Rathbride	Kildare	Burial ground	675071	715918	Record of Monuments and Places - County Kildare (1995)
KD022-044----	Recorded Monument	Curragh (Kildare Ed)	Kildare	Barrow - ring-barrow	675164	714551	Record of Monuments and Places - County Kildare (1995)
KD022-048----	Recorded Monument	Curragh (Kildare Ed)	Kildare	Barrow - ring-barrow	675240	713930	Record of Monuments and Places - County Kildare (1995)
KD022-087----		Curragh (Kildare Ed)	Kildare	Barrow - ditch barrow	675259	714264	Archaeological Survey of Ireland SMR
KD022-089----		Curragh (Kildare Ed)	Kildare	Barrow - unclassified	675169	714228	Archaeological Survey of Ireland SMR
KD022-090----		Curragh (Kildare Ed)	Kildare	Barrow - ditch barrow	675165	714221	Archaeological Survey of Ireland SMR
KD022-091----		Curragh (Kildare Ed)	Kildare	Barrow - ditch barrow	675176	714210	Archaeological Survey of Ireland SMR
KD022-092----		Curragh (Kildare Ed)	Kildare	Barrow - ditch barrow	675179	714207	Archaeological Survey of Ireland SMR
KD022-093----		Curragh (Kildare Ed)	Kildare	Barrow - ditch barrow	675184	714203	Archaeological Survey of Ireland SMR
KD022-094----		Curragh (Kildare Ed)	Kildare	Barrow - ditch barrow	675189	714199	Archaeological Survey of Ireland SMR
KD022-095----		Curragh (Kildare Ed)	Kildare	Barrow - ditch barrow	675205	714188	Archaeological Survey of Ireland SMR
KD022-096----		Curragh (Kildare Ed)	Kildare	Barrow - ditch barrow	675217	714181	Archaeological Survey of Ireland SMR
KD022-097----		Curragh (Kildare Ed)	Kildare	Barrow - ditch barrow	675220	714179	Archaeological Survey of Ireland SMR
KD022-098----		Curragh (Kildare Ed)	Kildare	Barrow - ditch barrow	675231	714172	Archaeological Survey of Ireland SMR
KD022-099----		Curragh (Kildare Ed)	Kildare	Enclosure	675238	714179	Archaeological Survey of Ireland SMR
KD023-001----	Recorded Monument	Rosberry (Morristownbiller Ed)	Kildare	Castle - unclassified	680097	716884	Record of Monuments and Places - County Kildare (1995)

Reference Number	Legal Status	Townland	County	Site Type	Easting	Northing	Source
KD023-002----	Recorded Monument	Ladytown	Kildare	Church	684535	717391	Record of Monuments and Places - County Kildare (1995)
KD023-002001-		Ladytown	Kildare	Graveyard	684539	717387	Archaeological Survey of Ireland SMR
KD023-002002-		Ladytown	Kildare	Architectural fragment	684558	717388	Archaeological Survey of Ireland SMR
KD023-003----	Recorded Monument	Pollardstown	Kildare	Church	676641	715628	Record of Monuments and Places - County Kildare (1995)
KD023-003001-		Pollardstown	Kildare	Graveyard	676644	715611	Archaeological Survey of Ireland SMR
KD023-004----	Recorded Monument	Pollardstown	Kildare	Castle - ringwork	677415	715139	Record of Monuments and Places - County Kildare (1995)
KD023-005----	Recorded Monument	Pollardstown	Kildare	Burial	677630	714942	Record of Monuments and Places - County Kildare (1995)
KD023-006----	Recorded Monument	Pollardstown	Kildare	Enclosure	677804	714801	Record of Monuments and Places - County Kildare (1995)
KD023-007----	Recorded Monument	Pollardstown	Kildare	Ringfort - rath	677852	714877	Record of Monuments and Places - County Kildare (1995)
KD023-008----	Recorded Monument	Morristownbiller	Kildare	Church	678208	715342	Record of Monuments and Places - County Kildare (1995)
KD023-008001-		Morristownbiller	Kildare	Graveyard	678189	715327	Archaeological Survey of Ireland SMR
KD023-009----	Recorded Monument	Morristownbiller	Kildare	Castle - motte and bailey	678250	714812	Record of Monuments and Places - County Kildare (1995)
KD023-010----	Recorded Monument	Piercetown	Kildare	Enclosure	679953	715305	Record of Monuments and Places - County Kildare (1995)
KD023-011----	Recorded Monument	Oldconnell	Kildare	Church	681136	716211	Record of Monuments and Places - County Kildare (1995)
KD023-011001-		Oldconnell	Kildare	Graveyard	681139	716205	Archaeological Survey of Ireland SMR
KD023-011002-		Oldconnell	Kildare	Font	681247	716175	Archaeological Survey of Ireland SMR

Reference Number	Legal Status	Townland	County	Site Type	Easting	Northing	Source
KD023-012----	Recorded Monument	Oldconnell	Kildare	Castle - motte and bailey	681037	716053	Record of Monuments and Places - County Kildare (1995); Kildare County Development Plan (2017 - 2023)
KD023-013----	Recorded Monument	Lewistown	Kildare	Church	684175	716406	Record of Monuments and Places - County Kildare (1995)
KD023-014----	Recorded Monument	Pollardstown	Kildare	Mound	677238	714250	Record of Monuments and Places - County Kildare (1995)
KD023-015----	National Monument	Greatconnell	Kildare	Standing stone	684090	714004	Kildare County Development Plan 2017 - 2023
KD023-016----	Recorded Monument	Greatconnell	Kildare	Religious house - Augustinian canons	681702	714185	Record of Monuments and Places - County Kildare (1995)
KD023-016001-		Greatconnell	Kildare	Graveyard	681697	714179	Archaeological Survey of Ireland SMR
KD023-016002-		Greatconnell	Kildare	Sheela-na-gig	681705	714187	Archaeological Survey of Ireland SMR
KD023-016003-		Greatconnell	Kildare	Dovecote	681967	714085	Archaeological Survey of Ireland SMR
KD023-016004-		Greatconnell	Kildare	Settlement deserted - medieval	681646	714229	Archaeological Survey of Ireland SMR
KD023-016005-		Greatconnell	Kildare	Town defences	681538	714019	Archaeological Survey of Ireland SMR
KD023-016006-		Greatconnell	Kildare	Water mill - unclassified	681577	714123	Archaeological Survey of Ireland SMR
KD023-016007-		Greatconnell	Kildare	Ford	681324	713691	Archaeological Survey of Ireland SMR
KD023-016008-		Greatconnell	Kildare	Tomb - effigial	681688	714180	Archaeological Survey of Ireland SMR
KD023-017----	Recorded Monument	Greatconnell	Kildare	Ritual site - holy well	682502	714323	Record of Monuments and Places - County Kildare (1995)
KD023-018----	Recorded Monument	Herbertstown	Kildare	Church	685014	714183	Record of Monuments and Places - County Kildare (1995)
KD023-018001-		Herbertstown	Kildare	Graveyard	685011	714174	Archaeological Survey of Ireland SMR
KD023-018002-		Herbertstown	Kildare	Font	685017	714183	Archaeological Survey of Ireland SMR

Reference Number	Legal Status	Townland	County	Site Type	Easting	Northing	Source
KD023-018003-		Herbertstown	Kildare	Castle - unclassified	684917	714177	Archaeological Survey of Ireland SMR
KD023-018004-		Herbertstown	Kildare	Font	685017	714183	Archaeological Survey of Ireland SMR
KD023-019----	Recorded Monument	Ballymany	Kildare	Mound	679069	713284	Record of Monuments and Places - County Kildare (1995)
KD023-020----	Recorded Monument	Ballymany	Kildare	Church	679423	713231	Record of Monuments and Places - County Kildare (1995)
KD023-021----	Recorded Monument	Kilbelin	Kildare	Burial	681173	713391	Record of Monuments and Places - County Kildare (1995)
KD023-023----	Recorded Monument	Walshestown (Newbridge Rural Ed)	Kildare	Castle - unclassified	681714	712787	Record of Monuments and Places - County Kildare (1995)
KD023-024----	Recorded Monument	Hillsborough	Kildare	Mound	683046	713155	Record of Monuments and Places - County Kildare (1995)
KD023-025----	Recorded Monument	Hillsborough	Kildare	Well	683163	713163	Record of Monuments and Places - County Kildare (1995)
KD023-026----	Recorded Monument	Oldtown (Newbridge Rural Ed)	Kildare	Burial	683512	712881	Record of Monuments and Places - County Kildare (1995)
KD023-027----	Recorded Monument	Brownstown (Carnalway Ed)	Kildare	Burial	684832	711361	Record of Monuments and Places - County Kildare (1995)
KD023-028----	Recorded Monument	Walshestown (Newbridge Rural Ed)	Kildare	Mound	680373	712831	Record of Monuments and Places - County Kildare (1995)
KD023-029----	Recorded Monument	Blackrath And Athgarvan	Kildare	Church	681996	712010	Record of Monuments and Places - County Kildare (1995)
KD023-029001-		Blackrath And Athgarvan	Kildare	Graveyard	681994	711979	Archaeological Survey of Ireland SMR
KD023-030----	Recorded Monument	Rosetown (Newbridge Rural Ed)	Kildare	Ringfort - rath	682255	712173	Record of Monuments and Places - County Kildare (1995)
KD023-031----	Recorded Monument	Greenhills (Newbridge Rural Ed)	Kildare	Burial	683494	711923	Record of Monuments and Places - County Kildare (1995)

Reference Number	Legal Status	Townland	County	Site Type	Easting	Northing	Source
KD023-032----	Recorded Monument	Greenhills (Newbridge Rural Ed)	Kildare	Mound	683412	711651	Record of Monuments and Places - County Kildare (1995)
KD023-033----	Recorded Monument	Greenhills (Newbridge Rural Ed)	Kildare	Mound	683516	711557	Record of Monuments and Places - County Kildare (1995)
KD023-034001-	Recorded Monument	Greenhills (Newbridge Rural Ed)	Kildare	Castle - unclassified	683473	711438	Record of Monuments and Places - County Kildare (1995)
KD023-034002-	Recorded Monument	Greenhills (Newbridge Rural Ed)	Kildare	House - 17th century	683480	711446	Record of Monuments and Places - County Kildare (1995)
KD023-035----	Recorded Monument	Blackrath And Athgarvan	Kildare	Ringfort - rath	681313	711241	Record of Monuments and Places - County Kildare (1995)
KD023-038----	Recorded Monument	Curragh (Kildare Ed)	Kildare	Ring-ditch	675352	713915	Record of Monuments and Places - County Kildare (1995)
KD023-039----	Recorded Monument	Curragh (Kildare Ed)	Kildare	Barrow - ring-barrow	675551	713257	Record of Monuments and Places - County Kildare (1995)
KD023-040----	Recorded Monument	Curragh (Kildare Ed)	Kildare	Barrow - ring-barrow	676456	713477	Record of Monuments and Places - County Kildare (1995)
KD023-048----	Recorded Monument	Curragh (Kildare Ed)	Kildare	Barrow - ring-barrow	678723	712767	Record of Monuments and Places - County Kildare (1995)
KD023-050----	Recorded Monument	Curragh (Ballysax East Ed)	Kildare	Enclosure	679513	711062	Record of Monuments and Places - County Kildare (1995)
KD023-051----	Recorded Monument	Curragh (Ballysax East Ed)	Kildare	Linear earthwork	679653	711691	Record of Monuments and Places - County Kildare (1995)
KD023-052----	Recorded Monument	Curragh (Ballysax East Ed)	Kildare	Barrow - ring-barrow	680393	711022	Record of Monuments and Places - County Kildare (1995)
KD023-055----	Recorded Monument	Curragh (Ballysax East Ed)	Kildare	Enclosure	678534	711421	Record of Monuments and Places - County Kildare (1995)
KD023-057----	Recorded Monument	Curragh (Ballysax East Ed)	Kildare	Enclosure	678753	711381	Record of Monuments and Places - County Kildare (1995)

Reference Number	Legal Status	Townland	County	Site Type	Easting	Northing	Source
KD023-058----	Recorded Monument	Curragh (Ballysax East Ed)	Kildare	Barrow - ring-barrow	679948	711015	Record of Monuments and Places - County Kildare (1995)
KD023-062----	Recorded Monument	Curragh (Ballysax East Ed)	Kildare	Enclosure	679337	712393	Record of Monuments and Places - County Kildare (1995)
KD023-063----	Recorded Monument	Curragh (Ballysax East Ed)	Kildare	Enclosure	679863	712141	Record of Monuments and Places - County Kildare (1995)
KD023-073----	Recorded Monument	Greenhills (Newbridge Rural Ed)	Kildare	Burial	683532	711871	Record of Monuments and Places - County Kildare (1995)
KD023-077----		Curragh (Kildare Ed)	Kildare	Barrow - ditch barrow	675314	714235	Archaeological Survey of Ireland SMR
KD023-078----		Curragh (Kildare Ed)	Kildare	Barrow - mound barrow	675304	714270	Archaeological Survey of Ireland SMR
KD023-079----		Curragh (Kildare Ed)	Kildare	Barrow - ditch barrow	675443	714188	Archaeological Survey of Ireland SMR
KD023-080----		Curragh (Kildare Ed)	Kildare	Barrow - ditch barrow	675423	714190	Archaeological Survey of Ireland SMR
KD023-081----		Curragh (Kildare Ed)	Kildare	Barrow - ditch barrow	675423	714186	Archaeological Survey of Ireland SMR
KD023-082----		Curragh (Kildare Ed)	Kildare	Barrow - ditch barrow	675587	714220	Archaeological Survey of Ireland SMR
KD023-083----		Curragh (Kildare Ed)	Kildare	Enclosure	675661	714140	Archaeological Survey of Ireland SMR
KD023-084----		Curragh (Kildare Ed)	Kildare	Enclosure	675660	714174	Archaeological Survey of Ireland SMR
KD023-085----		Curragh (Ballysax East Ed)	Kildare	Barrow - ring-barrow	680034	712187	Archaeological Survey of Ireland SMR
KD023-086----		Curragh (Ballysax East Ed)	Kildare	Enclosure	680042	712192	Archaeological Survey of Ireland SMR
KD023-087----		Curragh (Ballysax East Ed)	Kildare	Barrow - unclassified	679903	712197	Archaeological Survey of Ireland SMR
KD023-088----		Curragh (Kildare Ed)	Kildare	Redundant record	678803	712353	Archaeological Survey of Ireland SMR
KD023-089----		Curragh (Kildare Ed)	Kildare	Barrow - ring-barrow	678284	712723	Archaeological Survey of Ireland SMR
KD023-090----		Curragh (Kildare Ed)	Kildare	Barrow - ring-barrow	678352	712477	Archaeological Survey of Ireland SMR
KD023-091----		Curragh (Kildare Ed)	Kildare	Barrow - ring-barrow	678351	712432	Archaeological Survey of Ireland SMR
KD023-092----		Curragh (Kildare Ed)	Kildare	Barrow - stepped barrow	678144	712370	Archaeological Survey of Ireland SMR

Reference Number	Legal Status	Townland	County	Site Type	Easting	Northing	Source
KD023-093----		Curragh (Kildare Ed)	Kildare	Mound	677857	712647	Archaeological Survey of Ireland SMR
KD023-094----		Curragh (Kildare Ed)	Kildare	Mound	677110	712287	Archaeological Survey of Ireland SMR
KD023-095----		Curragh (Kildare Ed)	Kildare	Hut site	677098	712306	Archaeological Survey of Ireland SMR
KD023-096----		Curragh (Kildare Ed)	Kildare	Mound	677494	712539	Archaeological Survey of Ireland SMR
KD023-097----		Curragh (Kildare Ed)	Kildare	Barrow - ditch barrow	677371	712595	Archaeological Survey of Ireland SMR
KD023-098----		Curragh (Kildare Ed)	Kildare	Mound	677326	712586	Archaeological Survey of Ireland SMR
KD023-099----		Curragh (Kildare Ed)	Kildare	Mound	677172	712582	Archaeological Survey of Ireland SMR
KD023-100----		Curragh (Kildare Ed)	Kildare	Settlement cluster	677037	712320	Archaeological Survey of Ireland SMR
KD023-101----		Curragh (Kildare Ed)	Kildare	Barrow - ring-barrow	678393	713358	Archaeological Survey of Ireland SMR
KD023-102----		Curragh (Kildare Ed)	Kildare	Barrow - ditch barrow	678523	712110	Archaeological Survey of Ireland SMR
KD023-103----		Curragh (Kildare Ed)	Kildare	Mound	678427	712155	Archaeological Survey of Ireland SMR
KD023-104----		Curragh (Ballysax East Ed)	Kildare	Redundant record	679621	711333	Archaeological Survey of Ireland SMR
KD023-110----		Littleconnell	Kildare	Burial	681776	716158	Archaeological Survey of Ireland SMR
KD023-112----		Rickardstown	Kildare	Enclosure	679639	716532	Archaeological Survey of Ireland SMR
KD023-113----		Corbally (Newbridge Rural Ed)	Kildare	Moated site	684765	712271	Archaeological Survey of Ireland SMR
KD023-113001-		Corbally (Newbridge Rural Ed)	Kildare	Burial	684765	712271	Archaeological Survey of Ireland SMR
KD023-114001-		Corbally (Newbridge Rural Ed)	Kildare	House - Neolithic	684895	712384	Archaeological Survey of Ireland SMR
KD023-114002-		Corbally (Newbridge Rural Ed)	Kildare	House - Neolithic	684883	712390	Archaeological Survey of Ireland SMR
KD023-114003-		Corbally (Newbridge Rural Ed)	Kildare	House - Neolithic	684890	712369	Archaeological Survey of Ireland SMR
KD023-115----		Brownstown (Carnalway Ed)	Kildare	Enclosure	684992	711649	Archaeological Survey of Ireland SMR
KD023-116001-		Corbally (Newbridge Rural Ed)	Kildare	House - Neolithic	684905	712257	Archaeological Survey of Ireland SMR
KD023-116002-		Corbally (Newbridge Rural Ed)	Kildare	House - Neolithic	684861	712265	Archaeological Survey of Ireland SMR
KD023-116003-		Corbally (Newbridge Rural Ed)	Kildare	House - Neolithic	684848	712270	Archaeological Survey of Ireland SMR



Reference Number	Legal Status	Townland	County	Site Type	Easting	Northing	Source
KD023-117----		Corbally (Newbridge Rural Ed)	Kildare	Burial	684969	712391	Archaeological Survey of Ireland SMR
KD023-118----		Corbally (Newbridge Rural Ed)	Kildare	Kiln - corn-drying	684865	712227	Archaeological Survey of Ireland SMR
KD023-118001-		Corbally (Newbridge Rural Ed)	Kildare	Burial	684865	712227	Archaeological Survey of Ireland SMR
KD023-119----		Corbally (Newbridge Rural Ed)	Kildare	Burial	684869	712235	Archaeological Survey of Ireland SMR
KD023-121----		Curragh (Kildare Ed)	Kildare	Barrow - unclassified	679030	712057	Archaeological Survey of Ireland SMR
KD023-122----		Curragh (Kildare Ed)	Kildare	Barrow - unclassified	678979	712436	Archaeological Survey of Ireland SMR
KD023-123----		Clownings (Newbridge Rural Ed),Littleconnell	Kildare	Field system	682284	715753	Archaeological Survey of Ireland SMR
KD023-124----		Pollardstown	Kildare	Barrow - ring-barrow	677620	715046	Archaeological Survey of Ireland SMR
KD023-126----		Greatconnell	Kildare	Enclosure	681821	713854	Archaeological Survey of Ireland SMR
KD023-127----		Greatconnell	Kildare	Enclosure	681723	713628	Archaeological Survey of Ireland SMR
KD023-128----		Morrinstownbiller	Kildare	Enclosure	678174	715238	Archaeological Survey of Ireland SMR
KD023-129----		Morrinstownbiller	Kildare	Prehistoric site - lithic scatter	678088	715309	Archaeological Survey of Ireland SMR
KD023-130----		Morrinstownbiller	Kildare	Ringfort - unclassified	678350	715729	Archaeological Survey of Ireland SMR
KD023-131----		Cornelscourt	Kildare	Ringfort - unclassified	678104	716061	Archaeological Survey of Ireland SMR
KD023-134----		Kineagh	Kildare	Ring-ditch	682389	711170	Archaeological Survey of Ireland SMR
KD024-001001-	Preservation Order	Rathasker	Kildare	Enclosure	687715	717144	Preservation Orders (2019); Kildare County Development Plan 2017 - 2023
KD024-001002-	Preservation Order	Rathasker	Kildare	Castle - unclassified	687717	717144	Preservation Orders (2019)
KD024-002----	Recorded Monument	Killashee (Killashee Ed)	Kildare	Castle - unclassified	688799	716240	Record of Monuments and Places - County Kildare (1995)
KD024-003001-	Recorded Monument	Killashee (Killashee Ed)	Kildare	Church	688748	716214	Record of Monuments and Places - County Kildare (1995); Kildare County Development Plan (2017 - 2023)

Reference Number	Legal Status	Townland	County	Site Type	Easting	Northing	Source
KD024-003002-	Recorded Monument	Killashee (Killashee Ed)	Kildare	Church	688740	716211	Record of Monuments and Places - County Kildare (1995); Kildare County Development Plan (2017 - 2023)
KD024-003003-	Recorded Monument	Killashee (Killashee Ed)	Kildare	Souterrain	688692	716148	Record of Monuments and Places - County Kildare (1995); Kildare County Development Plan (2017 - 2023)
KD024-003004-		Killashee (Killashee Ed)	Kildare	Graveyard	688748	716215	Archaeological Survey of Ireland SMR
KD024-003005-		Killashee (Killashee Ed)	Kildare	Ecclesiastical site	688747	716215	Archaeological Survey of Ireland SMR
KD024-004----	Recorded Monument	Killashee (Killashee Ed)	Kildare	Ritual site - holy well	689109	716237	Record of Monuments and Places - County Kildare (1995)
KD024-005----	Recorded Monument	Oldtown (Carnalway Ed)	Kildare	Ringfort - rath	688318	715647	Record of Monuments and Places - County Kildare (1995)
KD024-006----	Recorded Monument	Swordlestown North	Kildare	Barrow - ring-barrow	690564	716324	Record of Monuments and Places - County Kildare (1995)
KD024-007----	Preservation Order	Cradockstown West	Kildare	Standing stone	691094	716316	Preservation Orders (2019); Kildare County Development Plan 2017 - 2023
KD024-008----	Recorded Monument	Swordlestown North	Kildare	Barrow - ring-barrow	690880	715907	Record of Monuments and Places - County Kildare (1995)
KD024-009001-	National Monument	Punchestown Great	Kildare	Standing stone	691649	716588	National Monuments in State Care: Ownership & Guardianship - Kildare (2009)
KD024-009002-	Recorded Monument	Punchestown Great	Kildare	Cist	691649	716588	Record of Monuments and Places - County Kildare (1995)
KD024-010----	Recorded Monument	Punchestown Great	Kildare	Barrow - ring-barrow	691585	716097	Record of Monuments and Places - County Kildare (1995)
KD024-011----	Recorded Monument	Blackhall (Newtown Ed)	Kildare	Castle - tower house	693061	716159	Record of Monuments and Places - County Kildare (1995)
KD024-012----	Recorded Monument	Blackhall (Newtown Ed)	Kildare	Ringfort - rath	693328	716308	Record of Monuments and Places - County Kildare (1995); Kildare County Development Plan (2017 - 2023)

Reference Number	Legal Status	Townland	County	Site Type	Easting	Northing	Source
KD024-014----	Recorded Monument	Stephenstown North	Kildare	Enclosure	686793	714500	Record of Monuments and Places - County Kildare (1995)
KD024-016----	Recorded Monument	Mullacash Middle	Kildare	Castle - unclassified	688948	714545	Record of Monuments and Places - County Kildare (1995)
KD024-017----	Recorded Monument	Flemingstown North	Kildare	Castle - unclassified	689791	714595	Record of Monuments and Places - County Kildare (1995)
KD024-022----	Recorded Monument	Stephenstown North	Kildare	Burial ground	686644	714168	Record of Monuments and Places - County Kildare (1995)
KD024-023----	Recorded Monument	Stephenstown North	Kildare	Ringfort - rath	686961	714171	Record of Monuments and Places - County Kildare (1995)
KD024-024----	Recorded Monument	Mylerstown (Carnalway Ed)	Kildare	Moated site	687499	714293	Record of Monuments and Places - County Kildare (1995)
KD024-025----	Preservation Order	Sillagh	Kildare	Enclosure - large enclosure	692151	713625	Preservation Orders (2019); Kildare County Development Plan 2017 - 2023
KD024-026----	Recorded Monument	Donode Big	Kildare	Castle - motte and bailey	691835	712981	Record of Monuments and Places - County Kildare (1995); Kildare County Development Plan (2017 - 2023)
KD024-027----	Recorded Monument	Silliothill (Carnalway Ed)	Kildare	Barrow - ring-barrow	685627	712201	Record of Monuments and Places - County Kildare (1995)
KD024-028003-		Harristown	Kildare	Castle - tower house	688404	711132	Archaeological Survey of Ireland SMR
KD024-031----	Recorded Monument	Corbally (Newbridge Rural Ed),Walterstown (Carnalway Ed)	Kildare	Enclosure	685861	713185	Record of Monuments and Places - County Kildare (1995)
KD024-033----	Recorded Monument	Stephenstown North	Kildare	Enclosure	686862	714611	Record of Monuments and Places - County Kildare (1995)
KD024-034----		Brownstown (Carnalway Ed)	Kildare	Redundant record	685162	711311	Archaeological Survey of Ireland SMR
KD024-036----	Recorded Monument	Punchestown Great	Kildare	House - 17th century	692151	716494	Record of Monuments and Places - County Kildare (1995)
KD024-038----		Stephenstown South	Kildare	Redundant record	687392	713131	Archaeological Survey of Ireland SMR

Reference Number	Legal Status	Townland	County	Site Type	Easting	Northing	Source
KD024-039----	Recorded Monument	Punchestown Great	Kildare	Enclosure	692184	716386	Record of Monuments and Places - County Kildare (1995)
KD024-040----	Recorded Monument	Swordlestown North	Kildare	Designed landscape feature	690627	715456	Record of Monuments and Places - County Kildare (1995)
KD024-048001-	Recorded Monument	Stephenstown South	Kildare	Enclosure	687222	713231	Record of Monuments and Places - County Kildare (1995)
KD024-048002-		Stephenstown South	Kildare	Enclosure	687252	713191	Archaeological Survey of Ireland SMR
KD024-048003-		Stephenstown South	Kildare	Enclosure	687262	713171	Archaeological Survey of Ireland SMR
KD024-049001-	Recorded Monument	Walterstown (Carnalway Ed)	Kildare	Enclosure	687202	712911	Record of Monuments and Places - County Kildare (1995)
KD024-049002-		Walterstown (Carnalway Ed)	Kildare	Enclosure	687222	712908	Archaeological Survey of Ireland SMR
KD024-049003-		Walterstown (Carnalway Ed)	Kildare	Enclosure	687192	712891	Archaeological Survey of Ireland SMR
KD024-049004-		Walterstown (Carnalway Ed)	Kildare	Enclosure	687049	712877	Archaeological Survey of Ireland SMR
KD024-049005-		Walterstown (Carnalway Ed)	Kildare	Enclosure	687079	712841	Archaeological Survey of Ireland SMR
KD024-049006-		Walterstown (Carnalway Ed)	Kildare	Enclosure	687101	712819	Archaeological Survey of Ireland SMR
KD024-050001-	Recorded Monument	Dunnstown	Kildare	Enclosure	687439	712755	Record of Monuments and Places - County Kildare (1995)
KD024-050002-		Dunnstown	Kildare	Enclosure	687446	712739	Archaeological Survey of Ireland SMR
KD024-050003-		Dunnstown	Kildare	Enclosure	687452	712721	Archaeological Survey of Ireland SMR
KD024-050004-		Dunnstown	Kildare	Enclosure	687302	712740	Archaeological Survey of Ireland SMR
KD024-050005-		Dunnstown	Kildare	Enclosure	687328	712725	Archaeological Survey of Ireland SMR
KD024-050006-		Dunnstown	Kildare	Enclosure	687335	712719	Archaeological Survey of Ireland SMR
KD024-051001-	Recorded Monument	Dunnstown	Kildare	Enclosure	687451	712152	Record of Monuments and Places - County Kildare (1995)
KD024-051002-		Dunnstown	Kildare	Enclosure	687441	712167	Archaeological Survey of Ireland SMR
KD024-051003-		Dunnstown	Kildare	Enclosure	687458	712170	Archaeological Survey of Ireland SMR

Reference Number	Legal Status	Townland	County	Site Type	Easting	Northing	Source
KD024-052001-	Recorded Monument	Dunnstown	Kildare	Enclosure	687777	712165	Record of Monuments and Places - County Kildare (1995)
KD024-052002-		Dunnstown	Kildare	Enclosure	687740	712199	Archaeological Survey of Ireland SMR
KD024-052003-		Dunnstown	Kildare	Enclosure	687744	712275	Archaeological Survey of Ireland SMR
KD024-052004-		Dunnstown	Kildare	Enclosure	687682	712182	Archaeological Survey of Ireland SMR
KD024-052005-		Dunnstown	Kildare	Enclosure	687688	712279	Archaeological Survey of Ireland SMR
KD024-052006-		Dunnstown	Kildare	Enclosure	687688	712235	Archaeological Survey of Ireland SMR
KD024-053----	Recorded Monument	Corbally (Newbridge Rural Ed)	Kildare	Enclosure	685172	712971	Record of Monuments and Places - County Kildare (1995)
KD024-054----	Recorded Monument	Stephenstown North	Kildare	Enclosure	685799	714766	Record of Monuments and Places - County Kildare (1995)
KD024-055----		Killashee (Killashee Ed)	Kildare	Enclosure	689203	716243	Archaeological Survey of Ireland SMR
KD024-056----		Brownstown (Carnalway Ed)	Kildare	Kiln - corn-drying	685632	711231	Archaeological Survey of Ireland SMR
KD024-057----		Punchestown Great	Kildare	Cist	692334	716336	Archaeological Survey of Ireland SMR
KD024-060----		Bluebell	Kildare	Enclosure	688391	717387	Archaeological Survey of Ireland SMR
KD024-061----		Broadfield	Kildare	Enclosure	690062	716384	Archaeological Survey of Ireland SMR
KD024-062----		Broadfield	Kildare	Barrow - ditch barrow	690142	716536	Archaeological Survey of Ireland SMR
KD024-063----		Broadfield	Kildare	Enclosure	690277	716592	Archaeological Survey of Ireland SMR
KD024-064----		Broadfield	Kildare	Enclosure	690219	716677	Archaeological Survey of Ireland SMR
KD024-065----		Broadfield	Kildare	Enclosure	689894	716796	Archaeological Survey of Ireland SMR
KD024-066----		Stephenstown North	Kildare	Font (present location)	686887	714182	Archaeological Survey of Ireland SMR
KD024-067----		Stephenstown North	Kildare	Font (present location)	686894	714187	Archaeological Survey of Ireland SMR
KD028-009----	Recorded Monument	Curragh (Ballysax East Ed)	Kildare	Barrow - ring-barrow	680375	710928	Record of Monuments and Places - County Kildare (1995)

Reference Number	Legal Status	Townland	County	Site Type	Easting	Northing	Source
KD028-010----	Recorded Monument	Curragh (Ballysax East Ed)	Kildare	Barrow - ring-barrow	680359	710835	Record of Monuments and Places - County Kildare (1995)
KD028-021----	Recorded Monument	Kineagh	Kildare	Enclosure	681951	710719	Record of Monuments and Places - County Kildare (1995)
KD028-024----	Recorded Monument	Kilcullenbridge (Kilcullen Ed)	Kildare	Mound	684185	710697	Record of Monuments and Places - County Kildare (1995); Kildare County Development Plan (2017 - 2023)
KD028-026----	Recorded Monument	Kilcullenbridge (Kilcullen Ed)	Kildare	Enclosure	684208	710400	Record of Monuments and Places - County Kildare (1995)
KD028-087----		Kilcullenbridge (Kilcullen Ed)	Kildare	Enclosure	684224	710640	Archaeological Survey of Ireland SMR
KD029-038001-	Recorded Monument	Harristown	Kildare	Settlement deserted - medieval	688402	711024	Record of Monuments and Places - County Kildare (1995)
KD029-038002-		Harristown	Kildare	Designed landscape - formal garden	688581	710817	Archaeological Survey of Ireland SMR
KD029-038003-		Harristown	Kildare	Designed landscape - ornamental canal	688730	710505	Archaeological Survey of Ireland SMR
ME037-026----	Recorded Monument	Martinstown (Deece Lower By.)	Meath	Flat cemetery	687752	753402	Record of Monuments and Places - County Meath (1996)
ME037-027----	Recorded Monument	Kiltale	Meath	Barrow - unclassified	689805	753118	Record of Monuments and Places - County Meath (1996)
ME037-027001-		Kiltale	Meath	Pit-burial	689801	753122	Archaeological Survey of Ireland SMR
ME037-058----		Boycestown	Meath	Ring-ditch	686383	752845	Archaeological Survey of Ireland SMR
ME042-023----	Recorded Monument	Clondoogan	Meath	Barrow - mound barrow	682855	747826	Record of Monuments and Places - County Meath (1996)
ME042-026----	Recorded Monument	Summerhill Demesne	Meath	Mound	683103	747204	Record of Monuments and Places - County Meath (1996); Meath County Development Plan (2015)

Reference Number	Legal Status	Townland	County	Site Type	Easting	Northing	Source
ME043-001----	Recorded Monument	Galtrim	Meath	Church	686034	752242	Record of Monuments and Places - County Meath (1996)
ME043-001001-		Galtrim	Meath	Graveyard	686047	752254	Archaeological Survey of Ireland SMR
ME043-002----	Recorded Monument	Galtrim	Meath	Castle - motte	686099	752112	Record of Monuments and Places - County Meath (1996)
ME043-003----	Recorded Monument	Derrypatrick	Meath	Enclosure	689373	752170	Record of Monuments and Places - County Meath (1996)
ME043-005----	Recorded Monument	Derryclare	Meath	Burial ground	684862	750873	Record of Monuments and Places - County Meath (1996)
ME043-006----	Recorded Monument	Clonymeath	Meath	Castle - motte	685841	750900	Record of Monuments and Places - County Meath (1996)
ME043-007----	Recorded Monument	Clonymeath	Meath	Church	685732	750450	Record of Monuments and Places - County Meath (1996)
ME043-007001-		Clonymeath	Meath	Graveyard	685727	750445	Archaeological Survey of Ireland SMR
ME043-008----	Recorded Monument	Clonymeath	Meath	Enclosure - large enclosure	685330	749901	Record of Monuments and Places - County Meath (1996)
ME043-009----	Recorded Monument	Clonymeath	Meath	Enclosure	685863	750188	Record of Monuments and Places - County Meath (1996)
ME043-010----	Recorded Monument	Derrypatrick	Meath	Church	688275	751284	Record of Monuments and Places - County Meath (1996)
ME043-010001-		Derrypatrick	Meath	Graveyard	688275	751275	Archaeological Survey of Ireland SMR
ME043-010002-		Derrypatrick	Meath	Bullaun stone	688285	751284	Archaeological Survey of Ireland SMR
ME043-011----	Recorded Monument	Derrypatrick	Meath	House - 16th/17th century	688298	751208	Record of Monuments and Places - County Meath (1996)
ME043-011001-		Derrypatrick	Meath	Bawn	688311	751192	Archaeological Survey of Ireland SMR
ME043-012----	Recorded Monument	Derrypatrick	Meath	Field system	688276	751128	Record of Monuments and Places - County Meath (1996)

Reference Number	Legal Status	Townland	County	Site Type	Easting	Northing	Source
ME043-013----	Recorded Monument	Arodstown	Meath	Burial mound	687986	750568	Record of Monuments and Places - County Meath (1996)
ME043-014----	Recorded Monument	Arodstown	Meath	Ringfort - rath	688645	750293	Record of Monuments and Places - County Meath (1996); Meath County Development Plan (2015)
ME043-015----	Recorded Monument	Arodstown	Meath	Church	687993	749924	Record of Monuments and Places - County Meath (1996)
ME043-015001-		Arodstown	Meath	Graveyard	687988	749915	Archaeological Survey of Ireland SMR
ME043-015002-		Arodstown	Meath	Cross - Churchyard cross	687993	749920	Archaeological Survey of Ireland SMR
ME043-016----	Recorded Monument	Arodstown	Meath	Castle - unclassified	688122	750016	Record of Monuments and Places - County Meath (1996)
ME043-017----	Recorded Monument	Culmullin	Meath	Church	691356	750095	Record of Monuments and Places - County Meath (1996)
ME043-017001-		Culmullin	Meath	Graveyard	691355	750085	Archaeological Survey of Ireland SMR
ME043-017002-		Culmullin	Meath	Font	691360	750090	Archaeological Survey of Ireland SMR
ME043-018----	Recorded Monument	Culmullin	Meath	Castle - motte	691424	749886	Record of Monuments and Places - County Meath (1996)
ME043-018001-		Culmullin	Meath	Redundant record	691451	749851	Archaeological Survey of Ireland SMR
ME043-018002-		Culmullin	Meath	Building	691409	749865	Archaeological Survey of Ireland SMR
ME043-018003-		Culmullin	Meath	Stoup (present location)	691409	749857	Archaeological Survey of Ireland SMR
ME043-019----	Recorded Monument	Culmullin	Meath	Barrow - mound barrow	692774	750217	Record of Monuments and Places - County Meath (1996)
ME043-020001-		Summerhill	Meath	Cross - Wayside cross (present location)	684166	748597	Archaeological Survey of Ireland SMR
ME043-020002-		Summerhill	Meath	Armorial plaque (present location)	684163	748594	Archaeological Survey of Ireland SMR



Reference Number	Legal Status	Townland	County	Site Type	Easting	Northing	Source
ME043-021001-		Summerhill Demesne	Meath	Castle - tower house	684372	748190	Archaeological Survey of Ireland SMR
ME043-021002-		Summerhill Demesne	Meath	House - 16th/17th century	684362	748180	Archaeological Survey of Ireland SMR
ME043-021003-		Summerhill Demesne	Meath	Memorial stone	684357	748185	Archaeological Survey of Ireland SMR
ME043-022----	Recorded Monument	Curraghdoe	Meath	Barrow - mound barrow	685764	748754	Record of Monuments and Places - County Meath (1996)
ME043-023----	Recorded Monument	Moynalvy	Meath	Field system	687222	748573	Record of Monuments and Places - County Meath (1996)
ME043-024----	Recorded Monument	Moynalvy	Meath	Moated site	687066	748417	Record of Monuments and Places - County Meath (1996)
ME043-025----	Recorded Monument	Moynalvy	Meath	Moated site	687176	748704	Record of Monuments and Places - County Meath (1996)
ME043-026----	Recorded Monument	Moynalvy	Meath	Enclosure - large enclosure	687280	748720	Record of Monuments and Places - County Meath (1996)
ME043-027----	Recorded Monument	Moynalvy	Meath	Enclosure - large enclosure	687432	748393	Record of Monuments and Places - County Meath (1996)
ME043-028----	Recorded Monument	Moynalvy	Meath	Cross - Churchyard cross (present location)	687612	748317	Record of Monuments and Places - County Meath (1996)
ME043-028001-		Moynalvy	Meath	Cross - Churchyard cross (present location)	687614	748315	Archaeological Survey of Ireland SMR
ME043-029----	Recorded Monument	Weatherstown	Meath	Ringfort - rath	688213	749166	Record of Monuments and Places - County Meath (1996)
ME043-030----	Recorded Monument	Woodtown (Deece Upper By.)	Meath	Ringfort - rath	691114	748593	Record of Monuments and Places - County Meath (1996)
ME043-031----	Recorded Monument	Summerhill Demesne	Meath	Church	683228	747443	Record of Monuments and Places - County Meath (1996)
ME043-031001-		Summerhill Demesne	Meath	Graveyard	683218	747446	Archaeological Survey of Ireland SMR
ME043-031002-		Summerhill Demesne	Meath	Headstone	683208	747446	Archaeological Survey of Ireland SMR

Reference Number	Legal Status	Townland	County	Site Type	Easting	Northing	Source
ME043-032----	Recorded Monument	Summerhill Demesne	Meath	Earthwork	683200	747396	Record of Monuments and Places - County Meath (1996)
ME043-033----	Recorded Monument	Drumlargan	Meath	Ringfort - rath	686012	747569	Record of Monuments and Places - County Meath (1996)
ME043-034----	Recorded Monument	Baltrasna (Deece Upper By., Culmullin Par.)	Meath	Field system	690571	747594	Record of Monuments and Places - County Meath (1996)
ME043-035----	Recorded Monument	Bogganstown (Deece Upper By.)	Meath	Ringfort - rath	692507	747661	Record of Monuments and Places - County Meath (1996)
ME043-036----	Recorded Monument	Bogganstown (Deece Upper By.)	Meath	Ringfort - rath	692687	747185	Record of Monuments and Places - County Meath (1996)
ME043-037----	Recorded Monument	Drumlargan	Meath	Church	685651	746403	Record of Monuments and Places - County Meath (1996)
ME043-037001-		Drumlargan	Meath	Graveyard	685651	746408	Archaeological Survey of Ireland SMR
ME043-037002-		Drumlargan	Meath	Ecclesiastical enclosure	685680	746408	Archaeological Survey of Ireland SMR
ME043-038----	Recorded Monument	Ballygortagh	Meath	Ringfort - rath	687160	747071	Record of Monuments and Places - County Meath (1996)
ME043-039----	Recorded Monument	Clonlyon	Meath	Ringfort - rath	687202	746679	Record of Monuments and Places - County Meath (1996)
ME043-040----	Recorded Monument	Clarkstown	Meath	Ringfort - rath	688467	746450	Record of Monuments and Places - County Meath (1996)
ME043-041----	Recorded Monument	Kilmore	Meath	Field system	689571	746994	Record of Monuments and Places - County Meath (1996)
ME043-042----	Recorded Monument	Kilmore	Meath	Church	689624	746777	Record of Monuments and Places - County Meath (1996)
ME043-042001-		Kilmore	Meath	Graveyard	689616	746770	Archaeological Survey of Ireland SMR
ME043-042002-		Kilmore	Meath	Graveslab	689623	746773	Archaeological Survey of Ireland SMR
ME043-042003-		Kilmore	Meath	Cross - Churchyard cross	689620	746760	Archaeological Survey of Ireland SMR

Reference Number	Legal Status	Townland	County	Site Type	Easting	Northing	Source
ME043-042004-		Kilmore	Meath	Road - road/trackway	689630	746803	Archaeological Survey of Ireland SMR
ME043-042005-		Kilmore	Meath	Cross-inscribed stone	689633	746775	Archaeological Survey of Ireland SMR
ME043-043----	Recorded Monument	Leonardstown	Meath	Field system	691252	746709	Record of Monuments and Places - County Meath (1996)
ME043-044----	Recorded Monument	Basketstown	Meath	Ritual site - holy well	685439	751384	Record of Monuments and Places - County Meath (1996)
ME043-045----	Recorded Monument	Culmullin	Meath	Ritual site - holy well	692121	749418	Record of Monuments and Places - County Meath (1996)
ME043-046----		Arodstown	Meath	Fulacht fia	687171	751076	Archaeological Survey of Ireland SMR
ME043-046001-		Arodstown	Meath	Fulacht fia	687182	751077	Archaeological Survey of Ireland SMR
ME043-047----		Arodstown	Meath	Fulacht fia	687324	751085	Archaeological Survey of Ireland SMR
ME043-048----		Clonymeath	Meath	Fulacht fia	685712	751055	Archaeological Survey of Ireland SMR
ME043-049----		Augherskea	Meath	Burial ground	691660	751702	Archaeological Survey of Ireland SMR
ME043-052----		Drumlargan	Meath	Burial mound	685536	746407	Archaeological Survey of Ireland SMR
ME043-054----		Drumlargan,Summerhill Demesne	Meath	Battlefield	685000	746730	Archaeological Survey of Ireland SMR
ME043-056----		Woodtown (Deece Upper By.)	Meath	Barrow - unclassified	690548	749044	Archaeological Survey of Ireland SMR
ME043-057----		Culmullin	Meath	Font (present location)	692509	749824	Archaeological Survey of Ireland SMR
ME043-058----		Ballynamona (Deece Lower By.)	Meath	Fulacht fia	686056	751563	Archaeological Survey of Ireland SMR
ME044-009----	Recorded Monument	Kilcooly (Deece Lower By.)	Meath	Ringfort - rath	694020	750976	Record of Monuments and Places - County Meath (1996); Meath County Development Plan (2015)
ME044-011----	Recorded Monument	Merrywell (Ratoath By.)	Meath	Enclosure	694310	750133	Record of Monuments and Places - County Meath (1996)
ME044-012----	Recorded Monument	Merrywell (Ratoath By.)	Meath	Ringfort - rath	694210	749903	Record of Monuments and Places - County Meath (1996); Meath County Development Plan (2015)

Reference Number	Legal Status	Townland	County	Site Type	Easting	Northing	Source
ME044-014----	Recorded Monument	Curraghtown (Deece Lower By.)	Meath	Field system	693049	749210	Record of Monuments and Places - County Meath (1996)
ME044-015----	Recorded Monument	Curraghtown (Deece Lower By.)	Meath	Enclosure	693207	748988	Record of Monuments and Places - County Meath (1996)
ME044-016----	Recorded Monument	Creemore	Meath	Moated site	694493	748321	Record of Monuments and Places - County Meath (1996)
ME044-017----	Recorded Monument	Creemore	Meath	Ringfort - rath	694800	748633	Record of Monuments and Places - County Meath (1996)
ME044-018----	Recorded Monument	Portan (Ratoath By.)	Meath	Enclosure	695989	747833	Record of Monuments and Places - County Meath (1996)
ME044-019----	Recorded Monument	Portan (Ratoath By.)	Meath	Field system	696355	747538	Record of Monuments and Places - County Meath (1996)
ME044-026----	Recorded Monument	Gaulstown (Deece Upper By.)	Meath	Ringfort - rath	693497	746716	Record of Monuments and Places - County Meath (1996)
ME044-027----	Recorded Monument	Lismahon	Meath	Mound	696401	746586	Record of Monuments and Places - County Meath (1996)
ME044-035----	Recorded Monument	Lismahon	Meath	Monumental structure	696420	746774	Record of Monuments and Places - County Meath (1996)
ME044-038----		Rathregan	Meath	Font	697159	747637	Archaeological Survey of Ireland SMR
ME044-040----		Rathregan	Meath	Enclosure	696750	748332	Archaeological Survey of Ireland SMR
ME048-009----	Recorded Monument	Agher (Deece Upper By., Agher Par.)	Meath	Church	682670	745585	Record of Monuments and Places - County Meath (1996)
ME048-009001-		Agher (Deece Upper By., Agher Par.)	Meath	Graveyard	682662	745577	Archaeological Survey of Ireland SMR
ME048-010----	Recorded Monument	Agher (Deece Upper By., Agher Par.)	Meath	Settlement deserted - medieval	683062	745604	Record of Monuments and Places - County Meath (1996)
ME048-011----	Recorded Monument	Agher (Deece Upper By., Agher Par.)	Meath	Castle - motte and bailey	683159	745578	Record of Monuments and Places - County Meath (1996)

Reference Number	Legal Status	Townland	County	Site Type	Easting	Northing	Source
ME048-012----	Recorded Monument	Agher (Deece Upper By., Agher Par.)	Meath	Field system	682882	745388	Record of Monuments and Places - County Meath (1996)
ME048-013----	Recorded Monument	Ardrums Great	Meath	Ringfort - rath	682434	744734	Record of Monuments and Places - County Meath (1996)
ME048-014----	Recorded Monument	Rathroane	Meath	Earthwork	680137	743348	Record of Monuments and Places - County Meath (1996)
ME048-015----	Recorded Monument	Rathroane	Meath	Enclosure	680074	743235	Record of Monuments and Places - County Meath (1996)
ME048-021----	Recorded Monument	Ballycarn	Meath	Field system	679643	740865	Record of Monuments and Places - County Meath (1996)
ME048-022----	Recorded Monument	Ballycarn	Meath	Field system	679351	740499	Record of Monuments and Places - County Meath (1996)
ME048-024----	Recorded Monument	Rathroane	Meath	Church	680395	743507	Record of Monuments and Places - County Meath (1996)
ME048-028----		Johnstown (Moyfenrath Lower By., Rathcore Par.)	Meath	Flat cemetery	678738	740903	Archaeological Survey of Ireland SMR
ME048-030----		Johnstown (Moyfenrath Lower By., Rathcore Par.)	Meath	Excavation - miscellaneous	678300	740500	Archaeological Survey of Ireland SMR
ME048-037----		Ballinderrin	Meath	Burial	680487	741830	Archaeological Survey of Ireland SMR
ME048-039----		Johnstown (Moyfenrath Lower By., Rathcore Par.)	Meath	Enclosure - large enclosure	678755	741435	Archaeological Survey of Ireland SMR
ME048-045----		Agher (Deece Upper By., Agher Par.)	Meath	Ringfort - rath	682600	745900	Archaeological Survey of Ireland SMR
ME048-051----		Ballycarn	Meath	Enclosure - large enclosure	679560	740389	Archaeological Survey of Ireland SMR
ME049-001----	Recorded Monument	Agher (Deece Upper By., Agher Par.),Gallow	Meath	Ringfort - rath	684455	744428	Record of Monuments and Places - County Meath (1996)
ME049-002----	Recorded Monument	Garadice	Meath	Castle - tower house	685967	744933	Record of Monuments and Places - County Meath (1996)

Reference Number	Legal Status	Townland	County	Site Type	Easting	Northing	Source
ME049-002001-		Garadice	Meath	Armorial plaque	686011	744871	Archaeological Survey of Ireland SMR
ME049-003----	Recorded Monument	Newtownrathganley	Meath	Ringfort - rath	688685	745150	Record of Monuments and Places - County Meath (1996)
ME049-004----	Recorded Monument	Gallow	Meath	Church	685690	743916	Record of Monuments and Places - County Meath (1996)
ME049-004001-		Gallow	Meath	Graveyard	685677	743914	Archaeological Survey of Ireland SMR
ME049-004002-		Gallow	Meath	Wall monument	685672	743895	Archaeological Survey of Ireland SMR
ME049-004003-		Gallow	Meath	Cross-slab	685688	743910	Archaeological Survey of Ireland SMR
ME049-005----	Recorded Monument	Culcor	Meath	Ringfort - rath	686275	744008	Record of Monuments and Places - County Meath (1996)
ME049-006----	Recorded Monument	Gallow	Meath	Ringfort - rath	686262	743592	Record of Monuments and Places - County Meath (1996)
ME049-007----	Recorded Monument	Culcor	Meath	Field system	686751	743997	Record of Monuments and Places - County Meath (1996)
ME049-008----	Recorded Monument	Culcor	Meath	Enclosure	686845	743908	Record of Monuments and Places - County Meath (1996)
ME049-008001-		Culcor	Meath	House - indeterminate date	686835	743973	Archaeological Survey of Ireland SMR
ME049-009----	Recorded Monument	Garadice	Meath	Ringfort - rath	687047	744662	Record of Monuments and Places - County Meath (1996)
ME049-010----	Recorded Monument	Collistown	Meath	Enclosure	692710	744250	Record of Monuments and Places - County Meath (1996)
ME049-011----	Recorded Monument	Mulhussey	Meath	Church	691188	743556	Record of Monuments and Places - County Meath (1996)
ME049-011001-		Mulhussey	Meath	Graveyard	691191	743549	Archaeological Survey of Ireland SMR
ME049-011002-		Mulhussey	Meath	Moated site	691198	743558	Archaeological Survey of Ireland SMR

Reference Number	Legal Status	Townland	County	Site Type	Easting	Northing	Source
ME049-012----	Recorded Monument	Mulhussey	Meath	Castle - tower house	691375	743584	Record of Monuments and Places - County Meath (1996)
ME049-013----	Recorded Monument	Oldtown (Deece Upper By., Gallow Par.)	Meath	Ringfort - rath	684804	742277	Record of Monuments and Places - County Meath (1996)
ME049-014----	Recorded Monument	Calgath	Meath	Mound	689227	742510	Record of Monuments and Places - County Meath (1996)
ME049-014001-		Calgath	Meath	Ritual site - holy well	689223	742511	Archaeological Survey of Ireland SMR
ME049-015----	Recorded Monument	Mulhussey	Meath	Concentric enclosure	691433	742237	Record of Monuments and Places - County Meath (1996); Meath County Development Plan (2015)
ME049-016----	Recorded Monument	Pagestown	Meath	Ringfort - rath	692328	742608	Record of Monuments and Places - County Meath (1996)
ME049-017----	Recorded Monument	Balfeaghan	Meath	Church	687942	741145	Record of Monuments and Places - County Meath (1996)
ME049-017001-		Balfeaghan	Meath	Graveyard	687942	741133	Archaeological Survey of Ireland SMR
ME049-017002-		Balfeaghan	Meath	Font	687946	741141	Archaeological Survey of Ireland SMR
ME049-018----	Recorded Monument	Calgath	Meath	Field system	689241	741855	Record of Monuments and Places - County Meath (1996)
ME049-019----	Recorded Monument	Rodanstown	Meath	Castle - motte	690099	741719	Record of Monuments and Places - County Meath (1996)
ME049-020----	Recorded Monument	Dolanstown	Meath	Barrow - ring-barrow	690288	741200	Record of Monuments and Places - County Meath (1996)
ME049-021----	Recorded Monument	Rodanstown	Meath	Church	690574	741328	Record of Monuments and Places - County Meath (1996)
ME049-021001-		Rodanstown	Meath	Graveyard	690573	741320	Archaeological Survey of Ireland SMR
ME049-021002-		Rodanstown	Meath	Font	690580	741315	Archaeological Survey of Ireland SMR
ME049-022----	Recorded Monument	Barrockstown	Meath	Ringfort - rath	692482	741711	Record of Monuments and Places - County Meath (1996)

Reference Number	Legal Status	Townland	County	Site Type	Easting	Northing	Source
ME049-025----	Recorded Monument	Milltown (Deece Upper By.)	Meath	Field system	690321	744336	Record of Monuments and Places - County Meath (1996)
ME049-026----		Barrockstown	Meath	Enclosure	692462	742251	Archaeological Survey of Ireland SMR
ME049-027----		Collistown	Meath	Enclosure - large enclosure	692370	744502	Archaeological Survey of Ireland SMR
ME049-028----		Ardrums Great	Meath	Enclosure - large enclosure	683339	743132	Archaeological Survey of Ireland SMR
ME049-029----		Piercetown (Deece Upper)	Meath	Ringfort - rath	687760	743660	Archaeological Survey of Ireland SMR
ME049-030----		Dolanstown	Meath	Ring-ditch	689003	740515	Archaeological Survey of Ireland SMR
ME049-031----		Mulhussey	Meath	Enclosure	691061	744071	Archaeological Survey of Ireland SMR
ME049A001----	Recorded Monument	Moyglare	Meath	House - 16th/17th century	692703	739889	Record of Monuments and Places - County Meath (1996)
ME049A002----	Recorded Monument	Moyglare	Meath	Church	692690	739742	Record of Monuments and Places - County Meath (1996)
ME049A002001-		Moyglare	Meath	Graveyard	692690	739763	Archaeological Survey of Ireland SMR
ME049A003001-		Newtownmoyaghy (Deece Upper By., Rodanstown Par.)	Meath	Ring-ditch	689563	739510	Archaeological Survey of Ireland SMR
ME049A003002-		Newtownmoyaghy (Deece Upper By., Rodanstown Par.)	Meath	Ring-ditch	689602	739508	Archaeological Survey of Ireland SMR
ME049A004001-		Newtownmoyaghy (Deece Upper By., Moyglare Par.)	Meath	Ring-ditch	689961	739490	Archaeological Survey of Ireland SMR
ME049A004002-		Newtownmoyaghy (Deece Upper By., Moyglare Par.)	Meath	Ring-ditch	689996	739494	Archaeological Survey of Ireland SMR
ME049A004003-		Newtownmoyaghy (Deece Upper By., Moyglare Par.)	Meath	Ring-ditch	689908	739418	Archaeological Survey of Ireland SMR
ME050-001----	Recorded Monument	Ballymaglassan	Meath	Enclosure	694922	745798	Record of Monuments and Places - County Meath (1996)



Reference Number	Legal Status	Townland	County	Site Type	Easting	Northing	Source
ME050-002----	Recorded Monument	Ballymaglassan	Meath	Church	696095	745606	Record of Monuments and Places - County Meath (1996)
ME050-002001-		Ballymaglassan	Meath	Graveyard	696087	745606	Archaeological Survey of Ireland SMR
ME050-005----	Recorded Monument	Lynaghstown	Meath	Ringfort - rath	694425	744836	Record of Monuments and Places - County Meath (1996); Meath County Development Plan (2015)
ME050-006----	Recorded Monument	Blackhall Big	Meath	Ringfort - rath	695186	744661	Record of Monuments and Places - County Meath (1996)
ME050-007----	Recorded Monument	Blackhall Big	Meath	Field system	695656	744742	Record of Monuments and Places - County Meath (1996)
ME050-008----	Recorded Monument	Blackhall Big	Meath	Ringfort - rath	695659	744700	Record of Monuments and Places - County Meath (1996)
ME050-009----	Recorded Monument	Vesingstown	Meath	Church	697914	744795	Record of Monuments and Places - County Meath (1996)
ME050-009001-		Vesingstown	Meath	Graveyard	697907	744800	Archaeological Survey of Ireland SMR
ME050-010----	Recorded Monument	Vesingstown	Meath	Castle - unclassified	698224	745209	Record of Monuments and Places - County Meath (1996)
ME050-012----	Recorded Monument	Kilclone	Meath	Ringfort - rath	693241	743834	Record of Monuments and Places - County Meath (1996)
ME050-013----	Recorded Monument	Pagestown	Meath	Ringfort - rath	693280	743398	Record of Monuments and Places - County Meath (1996)
ME050-014----	Recorded Monument	Kilclone	Meath	Church	693566	743461	Record of Monuments and Places - County Meath (1996)
ME050-014001-		Kilclone	Meath	Graveyard	693560	743453	Archaeological Survey of Ireland SMR
ME050-015----	Recorded Monument	Blackhall Little	Meath	Enclosure	695050	743496	Record of Monuments and Places - County Meath (1996)
ME050-016----	Recorded Monument	Brownrath	Meath	Ringfort - rath	695828	742841	Record of Monuments and Places - County Meath (1996)

Reference Number	Legal Status	Townland	County	Site Type	Easting	Northing	Source
ME050-017----	Recorded Monument	Kimmins	Meath	Ringfort - rath	693712	741906	Record of Monuments and Places - County Meath (1996)
ME050-018----	Recorded Monument	Harristown (Deece Upper By.)	Meath	Field system	694820	741635	Record of Monuments and Places - County Meath (1996)
ME050-019----	Recorded Monument	Ballymacoll	Meath	Field system	697290	741725	Record of Monuments and Places - County Meath (1996)
ME050-020----	Recorded Monument	Ballymacoll	Meath	Mound	697959	741571	Record of Monuments and Places - County Meath (1996)
ME050-022----	Recorded Monument	Owenstown	Meath	Field system	695530	740325	Record of Monuments and Places - County Meath (1996)
ME050-023----	Recorded Monument	Kilgraique	Meath	Enclosure	696029	740789	Record of Monuments and Places - County Meath (1996)
ME050-024----	Recorded Monument	Salestown	Meath	Enclosure	696990	740929	Record of Monuments and Places - County Meath (1996)
ME050-025----	Recorded Monument	Salestown	Meath	Church	696925	740413	Record of Monuments and Places - County Meath (1996)
ME050-025001-		Salestown	Meath	Graveyard	696927	740421	Archaeological Survey of Ireland SMR
ME050-026----	Recorded Monument	Kilclone	Meath	Ringfort - rath	693490	744881	Record of Monuments and Places - County Meath (1996)
ME050-028----		Barstown	Meath	Ringfort - rath	693840	744676	Archaeological Survey of Ireland SMR
ME053-001----	Recorded Monument	Moygaddy	Meath	Castle - tower house	694393	739177	Record of Monuments and Places - County Meath (1996)
ME053-002----	Recorded Monument	Salestown	Meath	Castle - tower house	697293	739932	Record of Monuments and Places - County Meath (1996)
ME053-006----		Bogganstown (Dunboyne By.)	Meath	Ring-ditch	697945	739966	Archaeological Survey of Ireland SMR
ME053-007----		Bogganstown (Dunboyne By.)	Meath	Ring-ditch	697770	739799	Archaeological Survey of Ireland SMR
ME053-008----		Bogganstown (Dunboyne By.)	Meath	Ring-ditch	697778	739544	Archaeological Survey of Ireland SMR

Table B2: Table of architectural heritage constraints within the Study Area

Reference Number	Legal Status	Townland	County	Site Type	Name	Source
B13-02	Protected Structure	Downings North	Kildare	Holy Well	St. Farnan's Well	Record of Protected Structures
B13-03	Protected Structure	Downings North	Kildare	Church and Graveyard	Ruined Church	Record of Protected Structures
B13-06	Protected Structure	Downings North	Kildare	Ringfort	Ringfort	Record of Protected Structures
B13-18	Protected Structure	Downings North	Kildare	House	Downings House	Record of Protected Structures
B13-44	Protected Structure	Downings North	Kildare	Thatched Cottage	Curley's Thatched Cottage, Downings North	Record of Protected Structures
B13-16	Protected Structure	Downings south	Kildare	Canal Bridge	Bonyngne Bridge (Healy's Bridge), Grand Canal Main Line	Record of Protected Structures
B13-17	Protected Structure	Downings South	Kildare	House	Woodville House	Record of Protected Structures
B11-20	Protected Structure	Ballygoran	Kildare	House	Ballygoran (house)	Record of Protected Structures
B11-16	Protected Structure	Barrogstown West	Kildare	Obelisk	Connolly Folly	Record of Protected Structures
B11-19	Protected Structure	Barrogstown West	Kildare	House	Grangewilliam House	Record of Protected Structures
11812020		Maudlings	Kildare	house	Johnstown House	<a href="http://www.buildingsofireland.ie/niah/search.jsp?type=record&amp;county=KD&amp;regno=11812020">http://www.buildingsofireland.ie/niah/search.jsp?type=record&amp;county=KD&amp;regno=11812020</a>
11812028		Maudlings	Kildare	demesne walls/gates/railings	Roseborough (House)	<a href="http://www.buildingsofireland.ie/niah/search.jsp?type=record&amp;county=KD&amp;regno=11812028">http://www.buildingsofireland.ie/niah/search.jsp?type=record&amp;county=KD&amp;regno=11812028</a>
B19-15	Protected Structure	Johnstown	Kildare	Standing Stone	Johnstown	Record of Protected Structures
B19-22; 11812020	Protected Structure	Maudlings	Kildare	House	Johnstown House	Record of Protected Structures
NS19-068	Protected Structure	kingsfurze	Kildare	Cemetery, gates, wall and lodge	Church of Ireland Cemetery	Record of Protected Structures
NS19-0960	Protected Structure	Maudlins	Kildare	Detatched seven-bay former farmhouse c1850	Maudlins Farmhouse	Record of Protected Structures
11809016		Lodgepark	Kildare	demesne walls/gates/railings		<a href="http://www.buildingsofireland.ie/niah/search.jsp?type=">http://www.buildingsofireland.ie/niah/search.jsp?type=</a>

Reference Number	Legal Status	Townland	County	Site Type	Name	Source
						record&county=KD&regno=11809016
11809017		Lodgepark	Kildare	gates/railings/walls		<a href="http://www.buildingsofireland.ie/niah/search.jsp?type=record&amp;county=KD&amp;regno=11809017">http://www.buildingsofireland.ie/niah/search.jsp?type=record&amp;county=KD&amp;regno=11809017</a>
11809030		Lodgepark	Kildare	post box		<a href="http://www.buildingsofireland.ie/niah/search.jsp?type=record&amp;county=KD&amp;regno=11809030">http://www.buildingsofireland.ie/niah/search.jsp?type=record&amp;county=KD&amp;regno=11809030</a>
11809011		Lodgepark	Kildare	post box		<a href="http://www.buildingsofireland.ie/niah/search.jsp?type=record&amp;county=KD&amp;regno=11809011">http://www.buildingsofireland.ie/niah/search.jsp?type=record&amp;county=KD&amp;regno=11809011</a>
11809028		Lodgepark	Kildare	house		<a href="http://www.buildingsofireland.ie/niah/search.jsp?type=record&amp;county=KD&amp;regno=11809028">http://www.buildingsofireland.ie/niah/search.jsp?type=record&amp;county=KD&amp;regno=11809028</a>
11809024		Lodgepark, Straffan Demesne	Kildare	demesne walls/gates/railings	Straffan House (Hotel)	<a href="http://www.buildingsofireland.ie/niah/search.jsp?type=record&amp;county=KD&amp;regno=11809024">http://www.buildingsofireland.ie/niah/search.jsp?type=record&amp;county=KD&amp;regno=11809024</a>
B14-24	Protected Structure	Lodgepark	Kildare	House	Lodge Park and Demesne	Record of Protected Structures
B14-31	Protected Structure	Lodgepark	Kildare	Lodge	West Lodge (gate Lodge)	Record of Protected Structures
B14-53; 11809016	Protected Structure	Lodgepark	Kildare	Gates/railings/walls	Straffan, Co. Kildare	Record of Protected Structures
B18-14	Protected Structure	Morristown Lower	Kildare	House	Morristown Lattin	Record of Protected Structures
B14-35	Protected Structure	Prospect	Kildare	House	Prospect House	Record of Protected Structures
B10-11	Protected Structure	Toolestown	Kildare	House	Toolestown House	Record of Protected Structures
MH050-101; 14405002	Protected Structure	Ballymaglassan	Meath	church/chapel	Saint Keiran's Church of Ireland Church	Record of Protected Structures; <a href="http://www.buildingsofireland.ie/niah/search.jsp?type=record&amp;county=ME&amp;regno=14405002">http://www.buildingsofireland.ie/niah/search.jsp?type=record&amp;county=ME&amp;regno=14405002</a>
11901816		Carragh	Kildare	church/chapel	Catholic Church of the Blessed Virgin and Saint Jo	<a href="http://www.buildingsofireland.ie/niah/search.jsp?type=">http://www.buildingsofireland.ie/niah/search.jsp?type=</a>

Reference Number	Legal Status	Townland	County	Site Type	Name	Source
						record&county=KD&regno=11901816
11901001		Moortown (Celbridge Ed)	Kildare	house		<a href="http://www.buildingsofireland.ie/niah/search.jsp?type=record&amp;county=KD&amp;regno=11901001">http://www.buildingsofireland.ie/niah/search.jsp?type=record&amp;county=KD&amp;regno=11901001</a>
B10-14; 11901001	Protected Structure	Moortown (Ikeathy By)	Kildare	Thatched Dwelling	Thatched Dwelling, Painestown Cross	Record of Protected Structures
B10-22	Protected Structure	Crippaun	Kildare	House	Pickering Forest, Crippaun	Record of Protected Structures
B14-76	Protected Structure	Little Rath	Kildare	House	Little Rath House	Record of Protected Structures
NS19-053	Protected Structure	Oldtown	Kildare	Detatched single-storey with attic house c1820. Out buildings to north	Knocks House and Farm Yard	Record of Protected Structures
NS19-086	Protected Structure	Oldtownn (Naas By)	Kildare	house	Keredern house	Record of Protected Structures
11900407		Knockanally	Kildare	country house	Knockanally House	<a href="http://www.buildingsofireland.ie/niah/search.jsp?type=record&amp;county=KD&amp;regno=11900407">http://www.buildingsofireland.ie/niah/search.jsp?type=record&amp;county=KD&amp;regno=11900407</a>
B04-10; 11900407	Protected Structure	Knockanally	KILDARE	House	Knockanally House	Record of Protected Structures
11812001		Palmerstown	Kildare	house		<a href="http://www.buildingsofireland.ie/niah/search.jsp?type=record&amp;county=KD&amp;regno=11812001">http://www.buildingsofireland.ie/niah/search.jsp?type=record&amp;county=KD&amp;regno=11812001</a>
11812006		Palmerstown	Kildare	cobbles/flags/paving/kerbing		<a href="http://www.buildingsofireland.ie/niah/search.jsp?type=record&amp;county=KD&amp;regno=11812006">http://www.buildingsofireland.ie/niah/search.jsp?type=record&amp;county=KD&amp;regno=11812006</a>
11812002		Palmerstown	Kildare	school		<a href="http://www.buildingsofireland.ie/niah/search.jsp?type=record&amp;county=KD&amp;regno=11812002">http://www.buildingsofireland.ie/niah/search.jsp?type=record&amp;county=KD&amp;regno=11812002</a>
11812007		Palmerstown	Kildare	house		<a href="http://www.buildingsofireland.ie/niah/search.jsp?type=record&amp;county=KD&amp;regno=11812007">http://www.buildingsofireland.ie/niah/search.jsp?type=record&amp;county=KD&amp;regno=11812007</a>
11812004		Palmerstown	Kildare	house		<a href="http://www.buildingsofireland.ie/niah/search.jsp?type=record&amp;county=KD&amp;regno=11812004">http://www.buildingsofireland.ie/niah/search.jsp?type=record&amp;county=KD&amp;regno=11812004</a>

Reference Number	Legal Status	Townland	County	Site Type	Name	Source
11812005		Palmerstown	Kildare	coaching inn		<a href="http://www.buildingsofireland.ie/niah/search.jsp?type=record&amp;county=KD&amp;regno=11812005">http://www.buildingsofireland.ie/niah/search.jsp?type=record&amp;county=KD&amp;regno=11812005</a>
11812009		Palmerstown	Kildare	graveyard/cemetery		<a href="http://www.buildingsofireland.ie/niah/search.jsp?type=record&amp;county=KD&amp;regno=11812009">http://www.buildingsofireland.ie/niah/search.jsp?type=record&amp;county=KD&amp;regno=11812009</a>
1812008		Palmerstown	Kildare	stables		<a href="http://www.buildingsofireland.ie/niah/search.jsp?type=record&amp;county=KD&amp;regno=11812008">http://www.buildingsofireland.ie/niah/search.jsp?type=record&amp;county=KD&amp;regno=11812008</a>
11812010		Palmerstown	Kildare	outbuilding		<a href="http://www.buildingsofireland.ie/niah/search.jsp?type=record&amp;county=KD&amp;regno=11812010">http://www.buildingsofireland.ie/niah/search.jsp?type=record&amp;county=KD&amp;regno=11812010</a>
11812014		Palmerstown	Kildare	house		<a href="http://www.buildingsofireland.ie/niah/search.jsp?type=record&amp;county=KD&amp;regno=11812014">http://www.buildingsofireland.ie/niah/search.jsp?type=record&amp;county=KD&amp;regno=11812014</a>
11812011		Palmerstown	Kildare	RIC barracks	Johnstown Royal Irish Constabulary Barracks (forme	<a href="http://www.buildingsofireland.ie/niah/search.jsp?type=record&amp;county=KD&amp;regno=11812011">http://www.buildingsofireland.ie/niah/search.jsp?type=record&amp;county=KD&amp;regno=11812011</a>
11812015		Palmerstown	Kildare	house		<a href="http://www.buildingsofireland.ie/niah/search.jsp?type=record&amp;county=KD&amp;regno=11812015">http://www.buildingsofireland.ie/niah/search.jsp?type=record&amp;county=KD&amp;regno=11812015</a>
11812017		Palmerstown	Kildare	house		<a href="http://www.buildingsofireland.ie/niah/search.jsp?type=record&amp;county=KD&amp;regno=11812017">http://www.buildingsofireland.ie/niah/search.jsp?type=record&amp;county=KD&amp;regno=11812017</a>
11812012		Palmerstown	Kildare	house		<a href="http://www.buildingsofireland.ie/niah/search.jsp?type=record&amp;county=KD&amp;regno=11812012">http://www.buildingsofireland.ie/niah/search.jsp?type=record&amp;county=KD&amp;regno=11812012</a>
11812013		Palmerstown	Kildare	water pump		<a href="http://www.buildingsofireland.ie/niah/search.jsp?type=record&amp;county=KD&amp;regno=11812013">http://www.buildingsofireland.ie/niah/search.jsp?type=record&amp;county=KD&amp;regno=11812013</a>
11812029		Palmerstown	Kildare	house		<a href="http://www.buildingsofireland.ie/niah/search.jsp?type=">http://www.buildingsofireland.ie/niah/search.jsp?type=</a>

Reference Number	Legal Status	Townland	County	Site Type	Name	Source
						record&county=KD&regno=11812029
B19-20; 11812007	Protected Structure	Palmerstown	Kildare	House	Johnstown Village	Record of Protected Structures
B19-21; 11812011	Protected Structure	Palmerstown	Kildare	House	Ballyowen	Record of Protected Structures
B19-37; 11812004	Protected Structure	Palmerstown	Kildare	House	Johnstown, Co. Kildare	Record of Protected Structures
B19-38; 11812012	Protected Structure	Palmerstown	Kildare	House	Johnstown, Co. Kildare	Record of Protected Structures
B19-39; 11812029	Protected Structure	Palmerstown	Kildare	House	Johnstown, Co. Kildare	Record of Protected Structures
B09-03	Protected Structure	Hodgestown (Clane By)	Kildare	Burial Ground	Disused Burial Ground	Record of Protected Structures
B14-06	Protected Structure	Sherlockstown	Kildare	Socket Stones for Crosses	Socket Stones for Crosses	Record of Protected Structures
B14-28	Protected Structure	Sherlockstown	Kildare	Tower House	Sherlockstown House	Record of Protected Structures
11901902		Gingerstown, Halverstown (Carragh Ed)	Kildare	bridge	Carragh Bridge	<a href="http://www.buildingsofireland.ie/niah/search.jsp?type=record&amp;county=KD&amp;regno=11901902">http://www.buildingsofireland.ie/niah/search.jsp?type=record&amp;county=KD&amp;regno=11901902</a>
B19-30; 11901902	Protected Structure	Halverstown (Carragh Ed)	Kildare	Bridge	Carragh Bridge	Record of Protected Structures
B14-33	Protected Structure	Turnings Upper	Kildare	House	Turnings House and lodge/entrance walls	Record of Protected Structures
B23-64	Protected Structure	Walshestown	Kildare	House	Roselawn Farm	Record of Protected Structures
B23-03	Protected Structure	Ladytown	KILDARE	House	Ladytown Watch House	Record of Protected Structures
11901304		Allenwood Middle, Derrymullen	Kildare	bridge	Bond Bridge	<a href="http://www.buildingsofireland.ie/niah/search.jsp?type=record&amp;county=KD&amp;regno=11901304">http://www.buildingsofireland.ie/niah/search.jsp?type=record&amp;county=KD&amp;regno=11901304</a>
B13-42; 11901304	Protected Structure	Derrymullen	Kildare	Canal Bridge	Bond Bridge, Grand Canal Main Line, Derrymullen, Allenwood	Record of Protected Structures
B10-01	Protected Structure	Taghadoe	Kildare	Round Tower	Round Tower	Record of Protected Structures
B10-03	Protected Structure	Taghadoe	Kildare	Church and Graveyard	Church and Graveyard	Record of Protected Structures

Reference Number	Legal Status	Townland	County	Site Type	Name	Source
B10-15	Protected Structure	Taghadoe	Kildare	House	Taghadoe House	Record of Protected Structures
11818068		Piercetown	Kildare	platform	Newbridge Railway Station	<a href="http://www.buildingsofireland.ie/niah/search.jsp?type=record&amp;county=KD&amp;regno=11818068">http://www.buildingsofireland.ie/niah/search.jsp?type=record&amp;county=KD&amp;regno=11818068</a>
11818067		Piercetown	Kildare	building misc	Newbridge Railway Station	<a href="http://www.buildingsofireland.ie/niah/search.jsp?type=record&amp;county=KD&amp;regno=11818067">http://www.buildingsofireland.ie/niah/search.jsp?type=record&amp;county=KD&amp;regno=11818067</a>
11818096		Greatconnell	Kildare	station master's house	Newbridge Railway Station	<a href="http://www.buildingsofireland.ie/niah/search.jsp?type=record&amp;county=KD&amp;regno=11818096">http://www.buildingsofireland.ie/niah/search.jsp?type=record&amp;county=KD&amp;regno=11818096</a>
11818063		Piercetown	Kildare	bridge		<a href="http://www.buildingsofireland.ie/niah/search.jsp?type=record&amp;county=KD&amp;regno=11818063">http://www.buildingsofireland.ie/niah/search.jsp?type=record&amp;county=KD&amp;regno=11818063</a>
11818065		Piercetown	Kildare	foot bridge	Newbridge Railway Station	<a href="http://www.buildingsofireland.ie/niah/search.jsp?type=record&amp;county=KD&amp;regno=11818065">http://www.buildingsofireland.ie/niah/search.jsp?type=record&amp;county=KD&amp;regno=11818065</a>
11818066		Piercetown	Kildare	post box	Newbridge Railway Station	<a href="http://www.buildingsofireland.ie/niah/search.jsp?type=record&amp;county=KD&amp;regno=11818066">http://www.buildingsofireland.ie/niah/search.jsp?type=record&amp;county=KD&amp;regno=11818066</a>
11818064		Piercetown	Kildare	railway station	Newbridge Railway Station	<a href="http://www.buildingsofireland.ie/niah/search.jsp?type=record&amp;county=KD&amp;regno=11818064">http://www.buildingsofireland.ie/niah/search.jsp?type=record&amp;county=KD&amp;regno=11818064</a>
B23-52; 11818064	Protected Structure	Piercetown	Kildare	Railway Station	Newbridge Railway Station, Station Road, Newbridge	Record of Protected Structures
B23-53; 11818065	Protected Structure	Piercetown	Kildare	Foot Bridge	Newbridge Railway Station, Station Road, Newbridge	Record of Protected Structures
B23-54; 11818067	Protected Structure	Piercetown	Kildare	Building misc.	Newbridge Railway Station, Station Road, Newbridge	Record of Protected Structures
B23-55; 11818068	Protected Structure	Piercetown	Kildare	Platform	Newbridge Railway Station, Station Road, Newbridge	Record of Protected Structures
B23-56; 11818096	Protected Structure	Greatconnell	Kildare	Station Master	Newbridge Railway Station, Station Road, Newbridge	Record of Protected Structures
11809010		Bawnoges	Kildare	house		<a href="http://www.buildingsofireland.ie/niah/search.jsp?type=">http://www.buildingsofireland.ie/niah/search.jsp?type=</a>



Reference Number	Legal Status	Townland	County	Site Type	Name	Source
						record&county=KD&regno=11809010
11809008		Bawnoges	Kildare	teacher's house	Bohereen Church of Ireland School (former)	<a href="http://www.buildingsofireland.ie/niah/search.jsp?type=record&amp;county=KD&amp;regno=11809008">http://www.buildingsofireland.ie/niah/search.jsp?type=record&amp;county=KD&amp;regno=11809008</a>
11809008		Bawnoges	Kildare	teacher's house	Bohereen Church of Ireland School (former)	<a href="http://www.buildingsofireland.ie/niah/search.jsp?type=record&amp;county=KD&amp;regno=11809008">http://www.buildingsofireland.ie/niah/search.jsp?type=record&amp;county=KD&amp;regno=11809008</a>
B14-40; 11809010	Protected Structure	Bawnoges	Kildare	House	Bohereen	Record of Protected Structures
B14-50; 11809008	Protected Structure	Bawnoges	Kildare	House	Bohereen Church of Ireland School (former), Bohereen	Record of Protected Structures
B18-04	Protected Structure	Barretstown (Connell By)	Kildare	Holy Well	St. Patrick's Well	Record of Protected Structures
B18-15	Protected Structure	Barretstown	Kildare	House	Barretstown House	Record of Protected Structures
B10-08	Protected Structure	Barberstown	Kildare	Castle	Barberstown Castle	Record of Protected Structures
11901804		Rathernan	Kildare	rectory/glebe/vicarage/curate's house	Kilmeage Rectory (former)	<a href="http://www.buildingsofireland.ie/niah/search.jsp?type=record&amp;county=KD&amp;regno=11901804">http://www.buildingsofireland.ie/niah/search.jsp?type=record&amp;county=KD&amp;regno=11901804</a>
B18-18; 11901804	Protected Structure	Rathernan	Kildare	House (former Rectory)	Kilmeage Rectory (Rathernan House)	Record of Protected Structures
11812027		Palmerstown Demesne	Kildare	demesne walls/gates/railings	Palmerstown House	<a href="http://www.buildingsofireland.ie/niah/search.jsp?type=record&amp;county=KD&amp;regno=11812027">http://www.buildingsofireland.ie/niah/search.jsp?type=record&amp;county=KD&amp;regno=11812027</a>
B19-10; 11812027	Protected Structure	Palmerstown Demesne	Kildare	House	Palmerstown House and entrance gates	Record of Protected Structures
11809020		Turnings Lower	Kildare	stables	Millbrook House	<a href="http://www.buildingsofireland.ie/niah/search.jsp?type=record&amp;county=KD&amp;regno=11809020">http://www.buildingsofireland.ie/niah/search.jsp?type=record&amp;county=KD&amp;regno=11809020</a>
11809019		Turnings Lower	Kildare	house	Millbrook House	<a href="http://www.buildingsofireland.ie/niah/search.jsp?type=record&amp;county=KD&amp;regno=11809019">http://www.buildingsofireland.ie/niah/search.jsp?type=record&amp;county=KD&amp;regno=11809019</a>
B14-32; 11809019	Protected Structure	Turnings Lower	Kildare	House	Millbrook House	Record of Protected Structures

Reference Number	Legal Status	Townland	County	Site Type	Name	Source
B09-05	Protected Structure	Donadea	Kildare	Ringfort	Ringfort	Record of Protected Structures
B09-19	Protected Structure	Donadea	Kildare	House	Ballagh Lodge	Record of Protected Structures
B05-02	Protected Structure	Courtown Great	Kildare	House	Courtown House	Record of Protected Structures
B14-16	Protected Structure	Fleshtown	Kildare	House	Sandymount House	Record of Protected Structures
B14-25	Protected Structure	Longtown Demesne	Kildare	House	Entrance arch of Longtown House	Record of Protected Structures
11902408		Baltracey (Rathmore Ed)	Kildare	farm house		<a href="http://www.buildingsofireland.ie/niah/search.jsp?type=record&amp;county=KD&amp;regno=11902408">http://www.buildingsofireland.ie/niah/search.jsp?type=record&amp;county=KD&amp;regno=11902408</a>
B24-13; 11902408	Protected Structure	Baltracey (Naas North By)	Kildare	Thatched cottage	Beggar's End thatched cottage	Record of Protected Structures
11807012		Curryhills	Kildare	house	Curryhills House	<a href="http://www.buildingsofireland.ie/niah/search.jsp?type=record&amp;county=KD&amp;regno=11807012">http://www.buildingsofireland.ie/niah/search.jsp?type=record&amp;county=KD&amp;regno=11807012</a>
11807013		Curryhills	Kildare	water pump		<a href="http://www.buildingsofireland.ie/niah/search.jsp?type=record&amp;county=KD&amp;regno=11807013">http://www.buildingsofireland.ie/niah/search.jsp?type=record&amp;county=KD&amp;regno=11807013</a>
11807006		Curryhills	Kildare	factory	Prosperous Textile Factory (former)	<a href="http://www.buildingsofireland.ie/niah/search.jsp?type=record&amp;county=KD&amp;regno=11807006">http://www.buildingsofireland.ie/niah/search.jsp?type=record&amp;county=KD&amp;regno=11807006</a>
11807007		Curryhills	Kildare	church hall/parish hall	Prosperous Parish Hall	<a href="http://www.buildingsofireland.ie/niah/search.jsp?type=record&amp;county=KD&amp;regno=11807007">http://www.buildingsofireland.ie/niah/search.jsp?type=record&amp;county=KD&amp;regno=11807007</a>
11807001		Curryhills	Kildare	house		<a href="http://www.buildingsofireland.ie/niah/search.jsp?type=record&amp;county=KD&amp;regno=11807001">http://www.buildingsofireland.ie/niah/search.jsp?type=record&amp;county=KD&amp;regno=11807001</a>
11807005		Curryhills	Kildare	house		<a href="http://www.buildingsofireland.ie/niah/search.jsp?type=record&amp;county=KD&amp;regno=11807005">http://www.buildingsofireland.ie/niah/search.jsp?type=record&amp;county=KD&amp;regno=11807005</a>
11807004		Curryhills	Kildare	house		<a href="http://www.buildingsofireland.ie/niah/search.jsp?type=">http://www.buildingsofireland.ie/niah/search.jsp?type=</a>

Reference Number	Legal Status	Townland	County	Site Type	Name	Source
						record&county=KD&regno=11807004
11807002		Curryhills	Kildare	house		<a href="http://www.buildingsofireland.ie/niah/search.jsp?type=record&amp;county=KD&amp;regno=11807002">http://www.buildingsofireland.ie/niah/search.jsp?type=record&amp;county=KD&amp;regno=11807002</a>
11807008		Curryhills	Kildare	house		<a href="http://www.buildingsofireland.ie/niah/search.jsp?type=record&amp;county=KD&amp;regno=11807008">http://www.buildingsofireland.ie/niah/search.jsp?type=record&amp;county=KD&amp;regno=11807008</a>
11807009		Curryhills	Kildare	house	Villa (The)	<a href="http://www.buildingsofireland.ie/niah/search.jsp?type=record&amp;county=KD&amp;regno=11807009">http://www.buildingsofireland.ie/niah/search.jsp?type=record&amp;county=KD&amp;regno=11807009</a>
11807010		Curryhills	Kildare	school	Prosperous National School (former)	<a href="http://www.buildingsofireland.ie/niah/search.jsp?type=record&amp;county=KD&amp;regno=11807010">http://www.buildingsofireland.ie/niah/search.jsp?type=record&amp;county=KD&amp;regno=11807010</a>
11807011		Curryhills	Kildare	church/chapel	Catholic Church of Our Lady and Saint Joseph	<a href="http://www.buildingsofireland.ie/niah/search.jsp?type=record&amp;county=KD&amp;regno=11807011">http://www.buildingsofireland.ie/niah/search.jsp?type=record&amp;county=KD&amp;regno=11807011</a>
B13-04	Protected Structure	Curryhills	Kildare	-	Eldonsfort	Record of Protected Structures
B13-07	Protected Structure	Curryhills	Kildare	Ringfort	Curryhills	Record of Protected Structures
B13-22; 11807001	Protected Structure	Curryhills	Kildare	House	Main Street, Prosperous, Co. Kildare	Record of Protected Structures
B13-24; 11807009	Protected Structure	Curryhills	Kildare	House	The Villa, Prosperous	Record of Protected Structures
B13-36; 11807002	Protected Structure	Curryhills	Kildare	House	Main Street, Prosperous	Record of Protected Structures
B13-37; 11807004	Protected Structure	Curryhills	Kildare	House	Main Street, Prosperous	Record of Protected Structures
B13-38; 11807005	Protected Structure	Curryhills	Kildare	House	Main Street, Prosperous	Record of Protected Structures
B13-39; 11807006	Protected Structure	Curryhills	Kildare	Shop	Prosperous Textile Factory (former), Main Street, Prosperous	Record of Protected Structures
B13-40; 11807008	Protected Structure	Curryhills	Kildare	House	Main Street, Prosperous	Record of Protected Structures

Reference Number	Legal Status	Townland	County	Site Type	Name	Source
B13-41; 11807011	Protected Structure	Curryhills	Kildare	Church	Catholic Church of Our Lady & St. Joseph, Prosperous	Record of Protected Structures
B13-41A; 11807010	Protected Structure	Curryhills	Kildare	Community Centre	Prosperous National School (former), Prosperous	Record of Protected Structures
11901407		Clownings (Bodenstown Ed)	Kildare	station master's house	Straffan Railway Station (former)	<a href="http://www.buildingsofireland.ie/niah/search.jsp?type=record&amp;county=KD&amp;regno=11901407">http://www.buildingsofireland.ie/niah/search.jsp?type=record&amp;county=KD&amp;regno=11901407</a>
B14-01	Protected Structure	Clownings (Naas North By)	Kildare	Moated Site	Clownings Rectilinear Earthworks ("Puddlehall Moat")	Record of Protected Structures
B14-38; 11901407	Protected Structure	Clownings (Naas North By)	Kildare	House	Straffan	Record of Protected Structures
11901817		Thomastown (Carragh Ed)	Kildare	farm house		<a href="http://www.buildingsofireland.ie/niah/search.jsp?type=record&amp;county=KD&amp;regno=11901817">http://www.buildingsofireland.ie/niah/search.jsp?type=record&amp;county=KD&amp;regno=11901817</a>
11901818		Thomastown (Carragh Ed)	Kildare	house		<a href="http://www.buildingsofireland.ie/niah/search.jsp?type=record&amp;county=KD&amp;regno=11901818">http://www.buildingsofireland.ie/niah/search.jsp?type=record&amp;county=KD&amp;regno=11901818</a>
11901819		Thomastown (Carragh Ed)	Kildare	post box		<a href="http://www.buildingsofireland.ie/niah/search.jsp?type=record&amp;county=KD&amp;regno=11901819">http://www.buildingsofireland.ie/niah/search.jsp?type=record&amp;county=KD&amp;regno=11901819</a>
B18-20; 11901817	Protected Structure	Thomastown (Clane By)	Kildare	Thatched House	Thatched House, Thomastown, Naas	Record of Protected Structures
B18-21; 11901818	Protected Structure	Thomastown (Clane By)	Kildare	Thatched House	Thatched House, Thomastown, Naas	Record of Protected Structures
11900506		Mariavilla	Kildare	house	Maria Villa	<a href="http://www.buildingsofireland.ie/niah/search.jsp?type=record&amp;county=KD&amp;regno=11900506">http://www.buildingsofireland.ie/niah/search.jsp?type=record&amp;county=KD&amp;regno=11900506</a>
11803095		Maynooth	Kildare	house		<a href="http://www.buildingsofireland.ie/niah/search.jsp?type=record&amp;county=KD&amp;regno=11803095">http://www.buildingsofireland.ie/niah/search.jsp?type=record&amp;county=KD&amp;regno=11803095</a>
11803108		Maynooth	Kildare	presbytery/parochial/curate's house	Maynooth Parochial House	<a href="http://www.buildingsofireland.ie/niah/search.jsp?type=record&amp;county=KD&amp;regno=11803108">http://www.buildingsofireland.ie/niah/search.jsp?type=record&amp;county=KD&amp;regno=11803108</a>

Reference Number	Legal Status	Townland	County	Site Type	Name	Source
11803101		Maynooth	Kildare	church/chapel	Saint Mary's Catholic Church	<a href="http://www.buildingsofireland.ie/niah/search.jsp?type=record&amp;county=KD&amp;regno=11803101">http://www.buildingsofireland.ie/niah/search.jsp?type=record&amp;county=KD&amp;regno=11803101</a>
B05-09; 11900506	Protected Structure	Mariavilla	Kildare	House	Maria Villa	Record of Protected Structures
B05-58; 11803101	Protected Structure	Maynooth	Kildare	Church	Saint Mary's Catholic Church, Mill Street, Maynooth	Record of Protected Structures
B05-63; 11803108	Protected Structure	Maynooth	Kildare	House	Maynooth Parochial House, Mill Street, Maynooth	Record of Protected Structures
B05-30; 11803095	Protected Structure	Maynooth	Kildare	House	44 Mariaville, Dunboyne road.	Record of Protected Structures
B10-06	Protected Structure	Cowanstown	Kildare	Church and Holy Well	Cowanstown Church Ruins and Holy Well	Record of Protected Structures
11811021		Osberstown	Kildare	water pump		<a href="http://www.buildingsofireland.ie/niah/search.jsp?type=record&amp;county=KD&amp;regno=11811021">http://www.buildingsofireland.ie/niah/search.jsp?type=record&amp;county=KD&amp;regno=11811021</a>
11811034		Osberstown	Kildare	bridge	Sallins Bridge	<a href="http://www.buildingsofireland.ie/niah/search.jsp?type=record&amp;county=KD&amp;regno=11811034">http://www.buildingsofireland.ie/niah/search.jsp?type=record&amp;county=KD&amp;regno=11811034</a>
11811008		Osberstown	Kildare	house		<a href="http://www.buildingsofireland.ie/niah/search.jsp?type=record&amp;county=KD&amp;regno=11811008">http://www.buildingsofireland.ie/niah/search.jsp?type=record&amp;county=KD&amp;regno=11811008</a>
11811007		Osberstown	Kildare	outbuilding		<a href="http://www.buildingsofireland.ie/niah/search.jsp?type=record&amp;county=KD&amp;regno=11811007">http://www.buildingsofireland.ie/niah/search.jsp?type=record&amp;county=KD&amp;regno=11811007</a>
11811004		Osberstown	Kildare	house	S. Hughes	<a href="http://www.buildingsofireland.ie/niah/search.jsp?type=record&amp;county=KD&amp;regno=11811004">http://www.buildingsofireland.ie/niah/search.jsp?type=record&amp;county=KD&amp;regno=11811004</a>
11811003		Osberstown	Kildare	house		<a href="http://www.buildingsofireland.ie/niah/search.jsp?type=record&amp;county=KD&amp;regno=11811003">http://www.buildingsofireland.ie/niah/search.jsp?type=record&amp;county=KD&amp;regno=11811003</a>
11811014		Osberstown	Kildare	house	Ferrybank House	<a href="http://www.buildingsofireland.ie/niah/search.jsp?type=">http://www.buildingsofireland.ie/niah/search.jsp?type=</a>

Reference Number	Legal Status	Townland	County	Site Type	Name	Source
						record&county=KD&regno=11811014
11811015		Sallins	Kildare	house		<a href="http://www.buildingsofireland.ie/niah/search.jsp?type=record&amp;county=KD&amp;regno=11811015">http://www.buildingsofireland.ie/niah/search.jsp?type=record&amp;county=KD&amp;regno=11811015</a>
11811010		Osberstown	Kildare	house		<a href="http://www.buildingsofireland.ie/niah/search.jsp?type=record&amp;county=KD&amp;regno=11811010">http://www.buildingsofireland.ie/niah/search.jsp?type=record&amp;county=KD&amp;regno=11811010</a>
11811013		Osberstown	Kildare	church/chapel	Catholic Church of Our Lady and the Guardian Angels	<a href="http://www.buildingsofireland.ie/niah/search.jsp?type=record&amp;county=KD&amp;regno=11811013">http://www.buildingsofireland.ie/niah/search.jsp?type=record&amp;county=KD&amp;regno=11811013</a>
11811013		Osberstown	Kildare	church/chapel	Catholic Church of Our Lady and the Guardian Angels	<a href="http://www.buildingsofireland.ie/niah/search.jsp?type=record&amp;county=KD&amp;regno=11811013">http://www.buildingsofireland.ie/niah/search.jsp?type=record&amp;county=KD&amp;regno=11811013</a>
11811012		Osberstown	Kildare	school	Sallins National School	<a href="http://www.buildingsofireland.ie/niah/search.jsp?type=record&amp;county=KD&amp;regno=11811012">http://www.buildingsofireland.ie/niah/search.jsp?type=record&amp;county=KD&amp;regno=11811012</a>
11811032		Osberstown	Kildare	house	Railway Cottages	<a href="http://www.buildingsofireland.ie/niah/search.jsp?type=record&amp;county=KD&amp;regno=11811032">http://www.buildingsofireland.ie/niah/search.jsp?type=record&amp;county=KD&amp;regno=11811032</a>
11811030		Osberstown	Kildare	water tower	Sallins (and Naas) Railway Station	<a href="http://www.buildingsofireland.ie/niah/search.jsp?type=record&amp;county=KD&amp;regno=11811030">http://www.buildingsofireland.ie/niah/search.jsp?type=record&amp;county=KD&amp;regno=11811030</a>
11811031		Osberstown	Kildare	foot bridge	Sallins (and Naas) Railway Station	<a href="http://www.buildingsofireland.ie/niah/search.jsp?type=record&amp;county=KD&amp;regno=11811031">http://www.buildingsofireland.ie/niah/search.jsp?type=record&amp;county=KD&amp;regno=11811031</a>
11811028		Osberstown	Kildare	railway station	Sallins (and Naas) Railway Station	<a href="http://www.buildingsofireland.ie/niah/search.jsp?type=record&amp;county=KD&amp;regno=11811028">http://www.buildingsofireland.ie/niah/search.jsp?type=record&amp;county=KD&amp;regno=11811028</a>
11811027		Osberstown	Kildare	office	Sallins (and Naas) Railway Station	<a href="http://www.buildingsofireland.ie/niah/search.jsp?type=record&amp;county=KD&amp;regno=11811027">http://www.buildingsofireland.ie/niah/search.jsp?type=record&amp;county=KD&amp;regno=11811027</a>

Reference Number	Legal Status	Townland	County	Site Type	Name	Source
11811035		Osberstown	Kildare	bridge		<a href="http://www.buildingsofireland.ie/niah/search.jsp?type=record&amp;county=KD&amp;regno=11811035">http://www.buildingsofireland.ie/niah/search.jsp?type=record&amp;county=KD&amp;regno=11811035</a>
11811027		Osberstown	Kildare	office	Sallins (and Naas) Railway Station	<a href="http://www.buildingsofireland.ie/niah/search.jsp?type=record&amp;county=KD&amp;regno=11811027">http://www.buildingsofireland.ie/niah/search.jsp?type=record&amp;county=KD&amp;regno=11811027</a>
11811036		Osberstown	Kildare	bridge		<a href="http://www.buildingsofireland.ie/niah/search.jsp?type=record&amp;county=KD&amp;regno=11811036">http://www.buildingsofireland.ie/niah/search.jsp?type=record&amp;county=KD&amp;regno=11811036</a>
B19-14	Protected Structure	Osberstown	Kildare	House	Osberstown House	Record of Protected Structures
B19-24; 11811015	Protected Structure	Sallins	Kildare	House	Canal View	Record of Protected Structures
B19-31; 11811013	Protected Structure	Osberstown	Kildare	Church	Catholic Church of Our Lady & the Guardian Angel, Chapel Avenue, Sallins	Record of Protected Structures
B19-32; 11811014	Protected Structure	Osberstown	Kildare	House	Ferrybank House, Canal View, Chapel Avenue, Sallins, Co. Kildare	Record of Protected Structures
B19-34; 11811027	Protected Structure	Osberstown	Kildare	Office	Sallins (and Naas) Railway Station, Sallins, Co. Kildare	Record of Protected Structures
B19-35; 11811028	Protected Structure	Osberstown	Kildare	Railway Station (former)	Sallins (and Naas) Railway Station, Sallins, Co. Kildare	Record of Protected Structures
B19-36; 11811030	Protected Structure	Osberstown	Kildare	Water Tower (former)	Sallins (and Naas) Railway Station, Sallins, Co. Kildare	Record of Protected Structures
	Protected Structure	Osberstown	Kildare	Detached five-bay two-storey over basement house, c1880	Leinster Grove	Record of Protected Structures
	Protected Structure	Osberstown	Kildare	Detached L plan six-bay four-storey corn mill c1790	Leinster Mill	Record of Protected Structures
11900403		Ballyvoneen	Kildare	house		<a href="http://www.buildingsofireland.ie/niah/search.jsp?type=record&amp;county=KD&amp;regno=11900403">http://www.buildingsofireland.ie/niah/search.jsp?type=record&amp;county=KD&amp;regno=11900403</a>
B04-15; 11900403	Protected Structure	Ballyvoneen	Kildare	House	Ballyvoneen House	Record of Protected Structures
11902401		Dowdingstown	Kildare	farm house	Dowdingstown House	<a href="http://www.buildingsofireland.ie/niah/search.jsp?type=record&amp;county=KD&amp;regno=11902401">http://www.buildingsofireland.ie/niah/search.jsp?type=record&amp;county=KD&amp;regno=11902401</a>

Reference Number	Legal Status	Townland	County	Site Type	Name	Source
B10-21	Protected Structure	Posseckstown	Kildare	House	Roselawn House	Record of Protected Structures
MH043-201; 14333012	Protected Structure	Summerhill	Meath	house	Shaw's	Record of Protected Structures; <a href="http://www.buildingsofireland.ie/niah/search.jsp?type=record&amp;county=ME&amp;regno=14333012">http://www.buildingsofireland.ie/niah/search.jsp?type=record&amp;county=ME&amp;regno=14333012</a>
MH043-201; 14333012	Protected Structure	Summerhill	Meath	house	Shaw's	Record of Protected Structures; <a href="http://www.buildingsofireland.ie/niah/search.jsp?type=record&amp;county=ME&amp;regno=14333012">http://www.buildingsofireland.ie/niah/search.jsp?type=record&amp;county=ME&amp;regno=14333012</a>
MH043-200; 14333010	Protected Structure	Summerhill	Meath	house		Record of Protected Structures; <a href="http://www.buildingsofireland.ie/niah/search.jsp?type=record&amp;county=ME&amp;regno=14333010">http://www.buildingsofireland.ie/niah/search.jsp?type=record&amp;county=ME&amp;regno=14333010</a>
14333013		Summerhill	Meath	house		<a href="http://www.buildingsofireland.ie/niah/search.jsp?type=record&amp;county=ME&amp;regno=14333013">http://www.buildingsofireland.ie/niah/search.jsp?type=record&amp;county=ME&amp;regno=14333013</a>
MH043-202; 14333007	Protected Structure	Summerhill	Meath	water pump		<u>Record of Protected Structures;</u> <a href="http://www.buildingsofireland.ie/niah/search.jsp?type=record&amp;county=ME&amp;regno=14333007">http://www.buildingsofireland.ie/niah/search.jsp?type=record&amp;county=ME&amp;regno=14333007</a>
MH043-205; 14333015	Protected Structure	Summerhill	Meath	house		<u>Record of Protected Structures;</u> <a href="http://www.buildingsofireland.ie/niah/search.jsp?type=record&amp;county=ME&amp;regno=14333015">http://www.buildingsofireland.ie/niah/search.jsp?type=record&amp;county=ME&amp;regno=14333015</a>
MH043-206; 14333016	Protected Structure	Summerhill	Meath	house		<u>Record of Protected Structures;</u> <a href="http://www.buildingsofireland.ie/niah/search.jsp?type=record&amp;county=ME&amp;regno=14333016">http://www.buildingsofireland.ie/niah/search.jsp?type=record&amp;county=ME&amp;regno=14333016</a>



Reference Number	Legal Status	Townland	County	Site Type	Name	Source
11818059		Kilbelin	Kildare	water tower		<a href="http://www.buildingsofireland.ie/niah/search.jsp?type=record&amp;county=KD&amp;regno=11818059">http://www.buildingsofireland.ie/niah/search.jsp?type=record&amp;county=KD&amp;regno=11818059</a>
B18-10	Protected Structure	Carrick (Connell By)	Kildare	Tower	Hill of Allen Tower	Record of Protected Structures
MH043-203; 14333005	Protected Structure	Summerhill	Meath	demesne walls/gates/railings	Summerhill House	Record of Protected Structures; <a href="http://www.buildingsofireland.ie/niah/search.jsp?type=record&amp;county=ME&amp;regno=14333005">http://www.buildingsofireland.ie/niah/search.jsp?type=record&amp;county=ME&amp;regno=14333005</a>
11901903		Jigginstown	Kildare	bridge	Limerick Bridge	<a href="http://www.buildingsofireland.ie/niah/search.jsp?type=record&amp;county=KD&amp;regno=11901903">http://www.buildingsofireland.ie/niah/search.jsp?type=record&amp;county=KD&amp;regno=11901903</a>
11901904		Jigginstown	Kildare	house	Jigginstown Villa	<a href="http://www.buildingsofireland.ie/niah/search.jsp?type=record&amp;county=KD&amp;regno=11901904">http://www.buildingsofireland.ie/niah/search.jsp?type=record&amp;county=KD&amp;regno=11901904</a>
11901905		Jigginstown	Kildare	kennels	Kennels (The)	<a href="http://www.buildingsofireland.ie/niah/search.jsp?type=record&amp;county=KD&amp;regno=11901905">http://www.buildingsofireland.ie/niah/search.jsp?type=record&amp;county=KD&amp;regno=11901905</a>
11901906		Jigginstown	Kildare	bridge	Jigginstown Bridge	<a href="http://www.buildingsofireland.ie/niah/search.jsp?type=record&amp;county=KD&amp;regno=11901906">http://www.buildingsofireland.ie/niah/search.jsp?type=record&amp;county=KD&amp;regno=11901906</a>
	Protected Structure	Jigginstown	Kildare	Detached red brick country house (in ruins) c1630	Jigginstown Castle and Enviorns	Record of Protected Structures
11901903	Protected Structure	Jigginstown	Kildare	Single-arch rubble stone hump back road bridge over canal, c.1800	Limerick Bridge	Record of Protected Structures
11901906	Protected Structure	Jigginstown	Kildare	Single-arch rubble stone hump back road bridge over canal, c.1800	Jigginstown Bridge	Record of Protected Structures
NS19-079	Protected Structure	Jigginstown	Kildare	Tower House (in ruins)	Castle Rag	Record of Protected Structures
NS19-080	Protected Structure	Newhall	Kildare	Church (in ruins)	Temple Caragh	Record of Protected Structures
	Protected Structure	Naas West	Kildare	Detatched four-bay two-storey house c1840	Oak Lodge	Record of Protected Structures
	Protected Structure	Jigginstown	Kildare	Detatched four-bay single storey Thatched House c1700	Tigh na Ceard (Thatched House)	Record of Protected Structures

Reference Number	Legal Status	Townland	County	Site Type	Name	Source
11809006		Glebe (Straffan Ed)	Kildare	rectory/glebe/vicarage/curate's house	Straffan Glebe House	<a href="http://www.buildingsofireland.ie/niah/search.jsp?type=record&amp;county=KD&amp;regno=11809006">http://www.buildingsofireland.ie/niah/search.jsp?type=record&amp;county=KD&amp;regno=11809006</a>
B14-23; 11809006	Protected Structure	Glebe (Salt North By)	Kildare	House	Glebe House	Record of Protected Structures
B14-74	Protected Structure	Glebe (Straffan Ed)	Kildare	House	Straffan Lodge, Straffan Glebe	Record of Protected Structures
11900601		Carton Demesne, Donaghmore, Railpark	Kildare	bridge	Pike Bridge	<a href="http://www.buildingsofireland.ie/niah/search.jsp?type=record&amp;county=KD&amp;regno=11900601">http://www.buildingsofireland.ie/niah/search.jsp?type=record&amp;county=KD&amp;regno=11900601</a>
11803109		Railpark	Kildare	house		<a href="http://www.buildingsofireland.ie/niah/search.jsp?type=record&amp;county=KD&amp;regno=11803109">http://www.buildingsofireland.ie/niah/search.jsp?type=record&amp;county=KD&amp;regno=11803109</a>
B05-34; 11803109	Protected Structure	Railpark	Kildare	House	202 Railpark	Record of Protected Structures
B06-06	Protected Structure	Railpark	Kildare	Lime Kiln	Lime Kiln	Record of Protected Structures
MH043-209; 14404307	Protected Structure	Spring Valley	Meath	country house	Spring Valley House	Record of Protected Structures; <a href="http://www.buildingsofireland.ie/niah/search.jsp?type=record&amp;county=ME&amp;regno=14404307">http://www.buildingsofireland.ie/niah/search.jsp?type=record&amp;county=ME&amp;regno=14404307</a>
14333002		Spring Valley	Meath	demesne walls/gates/railings	Spring Valley House	<a href="http://www.buildingsofireland.ie/niah/search.jsp?type=record&amp;county=ME&amp;regno=14333002">http://www.buildingsofireland.ie/niah/search.jsp?type=record&amp;county=ME&amp;regno=14333002</a>
14333002		Spring Valley	Meath	demesne walls/gates/railings	Spring Valley House	<a href="http://www.buildingsofireland.ie/niah/search.jsp?type=record&amp;county=ME&amp;regno=14333002">http://www.buildingsofireland.ie/niah/search.jsp?type=record&amp;county=ME&amp;regno=14333002</a>
B14-04	Protected Structure	Longtown Demesne	Kildare	Moat	Longtown Moat	Record of Protected Structures
B14-12	Protected Structure	Millicent Demesne	Kildare	Church and Lych Gate	Millicent Church and Lych Gate	Record of Protected Structures
B14-26	Protected Structure	Millicent Demesne	Kildare	House	Millicent House	Record of Protected Structures
B14-27A	Protected Structure	Millicent Demesne	Kildare	House	Millicent Estate Houses	Record of Protected Structures

Reference Number	Legal Status	Townland	County	Site Type	Name	Source
B14-27B	Protected Structure	Millicent Demesne	Kildare	House	Millicent Estate Houses	Record of Protected Structures
B14-27C	Protected Structure	Millicent Demesne	Kildare	house	Millicent Estate Houses	Record of Protected Structures
11901004		Barreen	Kildare	house		<a href="http://www.buildingsofireland.ie/niah/search.jsp?type=record&amp;county=KD&amp;regno=11901004">http://www.buildingsofireland.ie/niah/search.jsp?type=record&amp;county=KD&amp;regno=11901004</a>
11902304		Curragh (Kildare Ed)	Kildare	fire station	Curragh Camp Fire Station	<a href="http://www.buildingsofireland.ie/niah/search.jsp?type=record&amp;county=KD&amp;regno=11902304">http://www.buildingsofireland.ie/niah/search.jsp?type=record&amp;county=KD&amp;regno=11902304</a>
11902309		Curragh (Ballysax East Ed)	Kildare	barracks	McDonagh Barracks	<a href="http://www.buildingsofireland.ie/niah/search.jsp?type=record&amp;county=KD&amp;regno=11902309">http://www.buildingsofireland.ie/niah/search.jsp?type=record&amp;county=KD&amp;regno=11902309</a>
11902310		Curragh (Ballysax East Ed)	Kildare	gates/railings/walls		<a href="http://www.buildingsofireland.ie/niah/search.jsp?type=record&amp;county=KD&amp;regno=11902310">http://www.buildingsofireland.ie/niah/search.jsp?type=record&amp;county=KD&amp;regno=11902310</a>
11902312		Curragh (Ballysax East Ed)	Kildare	prison/jail	K-Lines (The)	<a href="http://www.buildingsofireland.ie/niah/search.jsp?type=record&amp;county=KD&amp;regno=11902312">http://www.buildingsofireland.ie/niah/search.jsp?type=record&amp;county=KD&amp;regno=11902312</a>
B23-21; 11902304	Protected Structure	Curragh (Kildare Ed)	Kildare	Fire Station	Curragh Camp Fire Station, Curragh Camp, Co. Kildare	Record of Protected Structures
B23-24; 11902312	Protected Structure	Curragh (Ballysax East Ed)	Kildare	House	K-Lines (The), Curragh Camp, Co. Kildare	Record of Protected Structures
14333011		Clondoogan	Meath	farm house		<a href="http://www.buildingsofireland.ie/niah/search.jsp?type=record&amp;county=ME&amp;regno=14333011">http://www.buildingsofireland.ie/niah/search.jsp?type=record&amp;county=ME&amp;regno=14333011</a>
14333011		Clondoogan	Meath	farm house		<a href="http://www.buildingsofireland.ie/niah/search.jsp?type=record&amp;county=ME&amp;regno=14333011">http://www.buildingsofireland.ie/niah/search.jsp?type=record&amp;county=ME&amp;regno=14333011</a>
14333011		Clondoogan	Meath	farm house		<a href="http://www.buildingsofireland.ie/niah/search.jsp?type=record&amp;county=ME&amp;regno=14333011">http://www.buildingsofireland.ie/niah/search.jsp?type=record&amp;county=ME&amp;regno=14333011</a>
14333011		Clondoogan	Meath	farm house		<a href="http://www.buildingsofireland.ie/niah/search.jsp?type=">http://www.buildingsofireland.ie/niah/search.jsp?type=</a>

Reference Number	Legal Status	Townland	County	Site Type	Name	Source
						record&county=ME&regno=14333011
11901002		Rathcoffey North	Kildare	church/chapel	Catholic Church of the Sacred Heart	<a href="http://www.buildingsofireland.ie/niah/search.jsp?type=record&amp;county=KD&amp;regno=11901002">http://www.buildingsofireland.ie/niah/search.jsp?type=record&amp;county=KD&amp;regno=11901002</a>
B10-09; 11901002	Protected Structure	Rathcoffey North	Kildare	Church	Rathcoffey Catholic Church	Record of Protected Structures
B14-09	Protected Structure	Whitechurch	Kildare	Church and Graveyard	Ruined Castle and Church and Baptismal Font	Record of Protected Structures
B04-04	Protected Structure	Dunfieth	Kildare	Church & Hamilton Mausoleum & carved stones	Dunfieth Church Ruins&Hamilton Mausoleum&carved stones	Record of Protected Structures
11803136		Greenfield,Maynooth	Kildare	canal (section of)	Royal Canal (The)	<a href="http://www.buildingsofireland.ie/niah/search.jsp?type=record&amp;county=KD&amp;regno=11803136">http://www.buildingsofireland.ie/niah/search.jsp?type=record&amp;county=KD&amp;regno=11803136</a>
11803107		Greenfield	Kildare	signal box	Maynooth Railway Station	<a href="http://www.buildingsofireland.ie/niah/search.jsp?type=record&amp;county=KD&amp;regno=11803107">http://www.buildingsofireland.ie/niah/search.jsp?type=record&amp;county=KD&amp;regno=11803107</a>
11803106		Greenfield	Kildare	station master's house	Maynooth Railway Station	<a href="http://www.buildingsofireland.ie/niah/search.jsp?type=record&amp;county=KD&amp;regno=11803106">http://www.buildingsofireland.ie/niah/search.jsp?type=record&amp;county=KD&amp;regno=11803106</a>
11803105		Greenfield	Kildare	house		<a href="http://www.buildingsofireland.ie/niah/search.jsp?type=record&amp;county=KD&amp;regno=11803105">http://www.buildingsofireland.ie/niah/search.jsp?type=record&amp;county=KD&amp;regno=11803105</a>
11803104		Greenfield	Kildare	house		<a href="http://www.buildingsofireland.ie/niah/search.jsp?type=record&amp;county=KD&amp;regno=11803104">http://www.buildingsofireland.ie/niah/search.jsp?type=record&amp;county=KD&amp;regno=11803104</a>
B05-32; 11803104	Protected Structure	Greenfield	Kildare	House	141 Greenfield Cottages	Record of Protected Structures
B05-33; 11803106	Protected Structure	Greenfield	Kildare	House	Maynooth Railway Station (former), Straffan Road (off)	Record of Protected Structures
B05-62; 11803107	Protected Structure	Greenfield	Kildare	Signal Box	Maynooth Railway Station, Straffan Road (off), Maynooth	Record of Protected Structures

Reference Number	Legal Status	Townland	County	Site Type	Name	Source
B05-74; 11803133	Protected Structure	Maynooth	Kildare	Canal Bridge	Bond Bridge, Royal Canal Main Line	Record of Protected Structures
11902405		Dunnstown	Kildare	house	Dunstown Cottage	<a href="http://www.buildingsofireland.ie/niah/search.jsp?type=record&amp;county=KD&amp;regno=11902405">http://www.buildingsofireland.ie/niah/search.jsp?type=record&amp;county=KD&amp;regno=11902405</a>
B24-14	Protected Structure	Dunnstown	Kildare	House	Dunstown House	Record of Protected Structures
B24-21; 11902405	Protected Structure	Dunnstown	Kildare	House	Dunstown Cottage	Record of Protected Structures
11815006		Kill West	Kildare	house		<a href="http://www.buildingsofireland.ie/niah/search.jsp?type=record&amp;county=KD&amp;regno=11815006">http://www.buildingsofireland.ie/niah/search.jsp?type=record&amp;county=KD&amp;regno=11815006</a>
11815007		Kill West	Kildare	house	Brae Cottage	<a href="http://www.buildingsofireland.ie/niah/search.jsp?type=record&amp;county=KD&amp;regno=11815007">http://www.buildingsofireland.ie/niah/search.jsp?type=record&amp;county=KD&amp;regno=11815007</a>
11815011		Kill West	Kildare	house	Marsville (House)	<a href="http://www.buildingsofireland.ie/niah/search.jsp?type=record&amp;county=KD&amp;regno=11815011">http://www.buildingsofireland.ie/niah/search.jsp?type=record&amp;county=KD&amp;regno=11815011</a>
11815019		Kill West	Kildare	church/chapel	Saint John's Church	<a href="http://www.buildingsofireland.ie/niah/search.jsp?type=record&amp;county=KD&amp;regno=11815019">http://www.buildingsofireland.ie/niah/search.jsp?type=record&amp;county=KD&amp;regno=11815019</a>
11815015		Kill West	Kildare	house	R. J. Behan	<a href="http://www.buildingsofireland.ie/niah/search.jsp?type=record&amp;county=KD&amp;regno=11815015">http://www.buildingsofireland.ie/niah/search.jsp?type=record&amp;county=KD&amp;regno=11815015</a>
11815017		Kill West	Kildare	house		<a href="http://www.buildingsofireland.ie/niah/search.jsp?type=record&amp;county=KD&amp;regno=11815017">http://www.buildingsofireland.ie/niah/search.jsp?type=record&amp;county=KD&amp;regno=11815017</a>
B19-17; 11815017	Protected Structure	Kill West	Kildare	House	Kill West	Record of Protected Structures
B19-28; 11815011	Protected Structure	Kill West	Kildare	House	Marsville House	Record of Protected Structures
B19-43; 11815019	Protected Structure	Kill West	Kildare	Church	St. John's Church. Kill, Co. Kildare	Record of Protected Structures
B19-44; 11815020	Protected Structure	Killhill	Kildare	Bridge	Kill, Co. Kildare	Record of Protected Structures

Reference Number	Legal Status	Townland	County	Site Type	Name	Source
B23-12	Protected Structure	Herbertstown	Kildare	Disused Harbour	Corbally Harbour, Grand Canal(Herbertstown Branch)	Record of Protected Structures
11808013		Abbeyland (Clane Ed), Blackhall (Bodenstown Ed), Carrigeen	Kildare	bridge	Alexandra Bridge	<a href="http://www.buildingsofireland.ie/niah/search.jsp?type=record&amp;county=KD&amp;regno=11808013">http://www.buildingsofireland.ie/niah/search.jsp?type=record&amp;county=KD&amp;regno=11808013</a>
B14-63; 11808013	Protected Structure	Clane	Kildare	Bridge	Alexandra Bridge, Naas Road, Bridge, Clane	Record of Protected Structures
B11-01	Protected Structure	Ardrass Lower	Kildare	Chapel	St. Patrick's Chapel	Record of Protected Structures
B11-121	Protected Structure	Ardrass Lower	Kildare	House	Ardrass Lodge	Record of Protected Structures
11815002		Kill East (Kill Ed)	Kildare	church/chapel	Saint Brigid's Catholic Church	<a href="http://www.buildingsofireland.ie/niah/search.jsp?type=record&amp;county=KD&amp;regno=11815002">http://www.buildingsofireland.ie/niah/search.jsp?type=record&amp;county=KD&amp;regno=11815002</a>
11815003		Kill East (Kill Ed)	Kildare	school	Saint Brigid's National School (former)	<a href="http://www.buildingsofireland.ie/niah/search.jsp?type=record&amp;county=KD&amp;regno=11815003">http://www.buildingsofireland.ie/niah/search.jsp?type=record&amp;county=KD&amp;regno=11815003</a>
11815012		Kill East (Kill Ed)	Kildare	gates/railings/walls	Saint Brigid's Catholic Church	<a href="http://www.buildingsofireland.ie/niah/search.jsp?type=record&amp;county=KD&amp;regno=11815012">http://www.buildingsofireland.ie/niah/search.jsp?type=record&amp;county=KD&amp;regno=11815012</a>
11815004		Kill East (Kill Ed)	Kildare	water pump		<a href="http://www.buildingsofireland.ie/niah/search.jsp?type=record&amp;county=KD&amp;regno=11815004">http://www.buildingsofireland.ie/niah/search.jsp?type=record&amp;county=KD&amp;regno=11815004</a>
11815005		Kill East (Kill Ed)	Kildare	gates/railings/walls		<a href="http://www.buildingsofireland.ie/niah/search.jsp?type=record&amp;county=KD&amp;regno=11815005">http://www.buildingsofireland.ie/niah/search.jsp?type=record&amp;county=KD&amp;regno=11815005</a>
11815021		Kill East (Kill Ed)	Kildare	gates/railings/walls		<a href="http://www.buildingsofireland.ie/niah/search.jsp?type=record&amp;county=KD&amp;regno=11815021">http://www.buildingsofireland.ie/niah/search.jsp?type=record&amp;county=KD&amp;regno=11815021</a>
B15-13	Protected Structure	Kill East	Kildare	House	Kileen House, Kill East	Record of Protected Structures
B19-40; 11815002	Protected Structure	Kill East	Kildare	Church	St. Brigid's Catholic Church, Kill, Co. Kildare	Record of Protected Structures

Reference Number	Legal Status	Townland	County	Site Type	Name	Source
B19-40A; 11815012	Protected Structure	Kill East (Kill Ed)	Kildare	Gates/railings/walls	St. Brigid's Catholic Church, Kill, Co. Kildare	Record of Protected Structures
B19-41; 11815003	Protected Structure	Kill East	Kildare	School (former)	St. Brigid's National School (former), Kill, Co. Kildare	Record of Protected Structures
11901405		Killeenbeg, Killeenmore, Sherlockstown	Kildare	bridge	Devonshire Bridge	<a href="http://www.buildingsofireland.ie/niah/search.jsp?type=record&amp;county=KD&amp;regno=11901405">http://www.buildingsofireland.ie/niah/search.jsp?type=record&amp;county=KD&amp;regno=11901405</a>
B14-17; 11901405	Protected Structure	Killeenmore	Kildare	Canal Bridge	Devonshire Bridge, Grand Canal Main Line	Record of Protected Structures
B14-65	Protected Structure	Clane	Kildare	Monument	Clane Abbey and graveyard, Clane	Record of Protected Structures
B04-08	Protected Structure	Hortland	Kildare	Motte	Moat at Hortland	Record of Protected Structures
B04-09	Protected Structure	Hortland	Kildare	Plaque Bridge	Plaque on Bishops Chair Bridge	Record of Protected Structures
B04-11	Protected Structure	Hortland	Kildare	House	Hortland House	Record of Protected Structures
B10-12	Protected Structure	Barberstown	Kildare	House	Barberstown House	Record of Protected Structures
B10-17	Protected Structure	Barberstown Upper	Kildare	House	Greygates"" (house)	Record of Protected Structures
B09-14	Protected Structure	Kilnamoragh South	Kildare	House	Kilnamoragh House	Record of Protected Structures
11901815		Stickins	Kildare	house		<a href="http://www.buildingsofireland.ie/niah/search.jsp?type=record&amp;county=KD&amp;regno=11901815">http://www.buildingsofireland.ie/niah/search.jsp?type=record&amp;county=KD&amp;regno=11901815</a>
B18-19; 11901815	Protected Structure	Stickins	Kildare	Thatched House	Thatched House, Donore, Naas	Record of Protected Structures
MH048-108; 14404805	Protected Structure	Agher	Meath	mausoleum	Winter Mausoleum	Record of Protected Structures; <a href="http://www.buildingsofireland.ie/niah/search.jsp?type=record&amp;county=ME&amp;regno=14404805">http://www.buildingsofireland.ie/niah/search.jsp?type=record&amp;county=ME&amp;regno=14404805</a>
MH048-109; 14404806	Protected Structure	Agher	Meath	church/chapel	Agher Church of Ireland Church	Record of Protected Structures; <a href="http://www.buildingsofireland.ie/niah/search.jsp?type=record&amp;county=ME&amp;regno=14404806">http://www.buildingsofireland.ie/niah/search.jsp?type=record&amp;county=ME&amp;regno=14404806</a>

Reference Number	Legal Status	Townland	County	Site Type	Name	Source
MH048-107; 14404808	Protected Structure	Agher	Meath	steward's house		Record of Protected Structures; <a href="http://www.buildingsofireland.ie/niah/search.jsp?type=record&amp;county=ME&amp;regno=14404808">http://www.buildingsofireland.ie/niah/search.jsp?type=record&amp;county=ME&amp;regno=14404808</a>
MH048-110; 14404809	Protected Structure	Agher	Meath	school	Agher School	Record of Protected Structures; <a href="http://www.buildingsofireland.ie/niah/search.jsp?type=record&amp;county=ME&amp;regno=14404809">http://www.buildingsofireland.ie/niah/search.jsp?type=record&amp;county=ME&amp;regno=14404809</a>
11802019		Boycetown	Kildare	bridge	Allen Bridge	<a href="http://www.buildingsofireland.ie/niah/search.jsp?type=record&amp;county=KD&amp;regno=11802019">http://www.buildingsofireland.ie/niah/search.jsp?type=record&amp;county=KD&amp;regno=11802019</a>
11802018		Boycetown	Kildare	house	Whitestown House	<a href="http://www.buildingsofireland.ie/niah/search.jsp?type=record&amp;county=KD&amp;regno=11802018">http://www.buildingsofireland.ie/niah/search.jsp?type=record&amp;county=KD&amp;regno=11802018</a>
11900502		Boycetown	Kildare	presbytery/parochial/curate's house	Boycetown Presbytery (former)	<a href="http://www.buildingsofireland.ie/niah/search.jsp?type=record&amp;county=KD&amp;regno=11900502">http://www.buildingsofireland.ie/niah/search.jsp?type=record&amp;county=KD&amp;regno=11900502</a>
11900503		Boycetown	Kildare	church/chapel	Saint Patrick's Church (former)	<a href="http://www.buildingsofireland.ie/niah/search.jsp?type=record&amp;county=KD&amp;regno=11900503">http://www.buildingsofireland.ie/niah/search.jsp?type=record&amp;county=KD&amp;regno=11900503</a>
B05-07; 11900502	Protected Structure	Boycetown	Kildare	House	Boycetown	Record of Protected Structures
B05-08; 11900503	Protected Structure	Boycetown	Kildare	House	Saint Patrick's	Record of Protected Structures
11814132		Naas East	Kildare	lock		<a href="http://www.buildingsofireland.ie/niah/search.jsp?type=record&amp;county=KD&amp;regno=11814132">http://www.buildingsofireland.ie/niah/search.jsp?type=record&amp;county=KD&amp;regno=11814132</a>
11814123		Naas East	Kildare	house		<a href="http://www.buildingsofireland.ie/niah/search.jsp?type=record&amp;county=KD&amp;regno=11814123">http://www.buildingsofireland.ie/niah/search.jsp?type=record&amp;county=KD&amp;regno=11814123</a>
11814122		Naas East	Kildare	house		<a href="http://www.buildingsofireland.ie/niah/search.jsp?type=">http://www.buildingsofireland.ie/niah/search.jsp?type=</a>



Reference Number	Legal Status	Townland	County	Site Type	Name	Source
						record&county=KD&regno=11814122
11814105		Naas West	Kildare	house	Avonbourne (House)	http://www.buildingsofireland.ie/niah/search.jsp?type=record&county=KD&regno=11814105
11814106		Naas West	Kildare	house	Rosetta (House)	http://www.buildingsofireland.ie/niah/search.jsp?type=record&county=KD&regno=11814106
11814117		Naas East	Kildare	house		http://www.buildingsofireland.ie/niah/search.jsp?type=record&county=KD&regno=11814117
11814117		Naas East	Kildare	house		http://www.buildingsofireland.ie/niah/search.jsp?type=record&county=KD&regno=11814117
11814096		Naas West	Kildare	house	Saint Alban's	http://www.buildingsofireland.ie/niah/search.jsp?type=record&county=KD&regno=11814096
11814117		Naas East	Kildare	house		http://www.buildingsofireland.ie/niah/search.jsp?type=record&county=KD&regno=11814117
11814095		Naas West	Kildare	house		http://www.buildingsofireland.ie/niah/search.jsp?type=record&county=KD&regno=11814095
11814117		Naas East	Kildare	house		http://www.buildingsofireland.ie/niah/search.jsp?type=record&county=KD&regno=11814117
11814117		Naas East	Kildare	house		http://www.buildingsofireland.ie/niah/search.jsp?type=record&county=KD&regno=11814117
11814131		Naas East	Kildare	benchmark	Naas Gas Works (former)	http://www.buildingsofireland.ie/niah/search.jsp?type=record&county=KD&regno=11814131

Reference Number	Legal Status	Townland	County	Site Type	Name	Source
11814094		Naas West	Kildare	house		<a href="http://www.buildingsofireland.ie/niah/search.jsp?type=record&amp;county=KD&amp;regno=11814094">http://www.buildingsofireland.ie/niah/search.jsp?type=record&amp;county=KD&amp;regno=11814094</a>
11814117		Naas East	Kildare	house		<a href="http://www.buildingsofireland.ie/niah/search.jsp?type=record&amp;county=KD&amp;regno=11814117">http://www.buildingsofireland.ie/niah/search.jsp?type=record&amp;county=KD&amp;regno=11814117</a>
11814093		Naas West	Kildare	house	Titusville (House)	<a href="http://www.buildingsofireland.ie/niah/search.jsp?type=record&amp;county=KD&amp;regno=11814093">http://www.buildingsofireland.ie/niah/search.jsp?type=record&amp;county=KD&amp;regno=11814093</a>
11814117		Naas East	Kildare	house		<a href="http://www.buildingsofireland.ie/niah/search.jsp?type=record&amp;county=KD&amp;regno=11814117">http://www.buildingsofireland.ie/niah/search.jsp?type=record&amp;county=KD&amp;regno=11814117</a>
11814117		Naas East	Kildare	house		<a href="http://www.buildingsofireland.ie/niah/search.jsp?type=record&amp;county=KD&amp;regno=11814117">http://www.buildingsofireland.ie/niah/search.jsp?type=record&amp;county=KD&amp;regno=11814117</a>
11814117		Naas East	Kildare	house		<a href="http://www.buildingsofireland.ie/niah/search.jsp?type=record&amp;county=KD&amp;regno=11814117">http://www.buildingsofireland.ie/niah/search.jsp?type=record&amp;county=KD&amp;regno=11814117</a>
11814133		Naas East	Kildare	lock		<a href="http://www.buildingsofireland.ie/niah/search.jsp?type=record&amp;county=KD&amp;regno=11814133">http://www.buildingsofireland.ie/niah/search.jsp?type=record&amp;county=KD&amp;regno=11814133</a>
11814117		Naas East	Kildare	house		<a href="http://www.buildingsofireland.ie/niah/search.jsp?type=record&amp;county=KD&amp;regno=11814117">http://www.buildingsofireland.ie/niah/search.jsp?type=record&amp;county=KD&amp;regno=11814117</a>
11814061		Naas West	Kildare	house		<a href="http://www.buildingsofireland.ie/niah/search.jsp?type=record&amp;county=KD&amp;regno=11814061">http://www.buildingsofireland.ie/niah/search.jsp?type=record&amp;county=KD&amp;regno=11814061</a>
11814062		Naas West	Kildare	house		<a href="http://www.buildingsofireland.ie/niah/search.jsp?type=record&amp;county=KD&amp;regno=11814062">http://www.buildingsofireland.ie/niah/search.jsp?type=record&amp;county=KD&amp;regno=11814062</a>
11814063		Naas West	Kildare	house		<a href="http://www.buildingsofireland.ie/niah/search.jsp?type=">http://www.buildingsofireland.ie/niah/search.jsp?type=</a>

Reference Number	Legal Status	Townland	County	Site Type	Name	Source
						record&county=KD&regno=11814063
11814064		Naas West	Kildare	house		<a href="http://www.buildingsofireland.ie/niah/search.jsp?type=record&amp;county=KD&amp;regno=11814064">http://www.buildingsofireland.ie/niah/search.jsp?type=record&amp;county=KD&amp;regno=11814064</a>
11814097		Naas West	Kildare	house	Beaufort (House)	<a href="http://www.buildingsofireland.ie/niah/search.jsp?type=record&amp;county=KD&amp;regno=11814097">http://www.buildingsofireland.ie/niah/search.jsp?type=record&amp;county=KD&amp;regno=11814097</a>
11814115		Naas West	Kildare	graveyard/cemetery		<a href="http://www.buildingsofireland.ie/niah/search.jsp?type=record&amp;county=KD&amp;regno=11814115">http://www.buildingsofireland.ie/niah/search.jsp?type=record&amp;county=KD&amp;regno=11814115</a>
11814112		Naas West	Kildare	laundry	Saint Helen's Home	<a href="http://www.buildingsofireland.ie/niah/search.jsp?type=record&amp;county=KD&amp;regno=11814112">http://www.buildingsofireland.ie/niah/search.jsp?type=record&amp;county=KD&amp;regno=11814112</a>
11814111		Naas West	Kildare	school	Naas Female National School	<a href="http://www.buildingsofireland.ie/niah/search.jsp?type=record&amp;county=KD&amp;regno=11814111">http://www.buildingsofireland.ie/niah/search.jsp?type=record&amp;county=KD&amp;regno=11814111</a>
11814114		Naas West	Kildare	church hall/parish hall	Naas Parish Hall	<a href="http://www.buildingsofireland.ie/niah/search.jsp?type=record&amp;county=KD&amp;regno=11814114">http://www.buildingsofireland.ie/niah/search.jsp?type=record&amp;county=KD&amp;regno=11814114</a>
11814053		Naas West	Kildare	convent/nunnery		<a href="http://www.buildingsofireland.ie/niah/search.jsp?type=record&amp;county=KD&amp;regno=11814053">http://www.buildingsofireland.ie/niah/search.jsp?type=record&amp;county=KD&amp;regno=11814053</a>
11814116		Naas West	Kildare	building misc		<a href="http://www.buildingsofireland.ie/niah/search.jsp?type=record&amp;county=KD&amp;regno=11814116">http://www.buildingsofireland.ie/niah/search.jsp?type=record&amp;county=KD&amp;regno=11814116</a>
11814092		Naas West	Kildare	presbytery/parochial/curate's house	Naas Parochial House	<a href="http://www.buildingsofireland.ie/niah/search.jsp?type=record&amp;county=KD&amp;regno=11814092">http://www.buildingsofireland.ie/niah/search.jsp?type=record&amp;county=KD&amp;regno=11814092</a>
11814052		Naas West	Kildare	church/chapel	Catholic Church of Our Lady and Saint David	<a href="http://www.buildingsofireland.ie/niah/search.jsp?type=record&amp;county=KD&amp;regno=11814052">http://www.buildingsofireland.ie/niah/search.jsp?type=record&amp;county=KD&amp;regno=11814052</a>

Reference Number	Legal Status	Townland	County	Site Type	Name	Source
11814091		Naas West	Kildare	presbytery/parochial/curate's house	Naas Presbytery	<a href="http://www.buildingsofireland.ie/niah/search.jsp?type=record&amp;county=KD&amp;regno=11814091">http://www.buildingsofireland.ie/niah/search.jsp?type=record&amp;county=KD&amp;regno=11814091</a>
11814100		Naas West	Kildare	house		<a href="http://www.buildingsofireland.ie/niah/search.jsp?type=record&amp;county=KD&amp;regno=11814100">http://www.buildingsofireland.ie/niah/search.jsp?type=record&amp;county=KD&amp;regno=11814100</a>
11814099		Naas West	Kildare	house	Arthur E. McMahon Solicitors	<a href="http://www.buildingsofireland.ie/niah/search.jsp?type=record&amp;county=KD&amp;regno=11814099">http://www.buildingsofireland.ie/niah/search.jsp?type=record&amp;county=KD&amp;regno=11814099</a>
11814098		Naas West	Kildare	house		<a href="http://www.buildingsofireland.ie/niah/search.jsp?type=record&amp;county=KD&amp;regno=11814098">http://www.buildingsofireland.ie/niah/search.jsp?type=record&amp;county=KD&amp;regno=11814098</a>
11814130		Naas West	Kildare	bridge	Abbey Bridge	<a href="http://www.buildingsofireland.ie/niah/search.jsp?type=record&amp;county=KD&amp;regno=11814130">http://www.buildingsofireland.ie/niah/search.jsp?type=record&amp;county=KD&amp;regno=11814130</a>
11814051		Naas West	Kildare	house	Conways	<a href="http://www.buildingsofireland.ie/niah/search.jsp?type=record&amp;county=KD&amp;regno=11814051">http://www.buildingsofireland.ie/niah/search.jsp?type=record&amp;county=KD&amp;regno=11814051</a>
11814050		Naas West	Kildare	house	Clics	<a href="http://www.buildingsofireland.ie/niah/search.jsp?type=record&amp;county=KD&amp;regno=11814050">http://www.buildingsofireland.ie/niah/search.jsp?type=record&amp;county=KD&amp;regno=11814050</a>
11814049		Naas West	Kildare	house	Top Twenty	<a href="http://www.buildingsofireland.ie/niah/search.jsp?type=record&amp;county=KD&amp;regno=11814049">http://www.buildingsofireland.ie/niah/search.jsp?type=record&amp;county=KD&amp;regno=11814049</a>
11814048		Naas West	Kildare	house	Lanes	<a href="http://www.buildingsofireland.ie/niah/search.jsp?type=record&amp;county=KD&amp;regno=11814048">http://www.buildingsofireland.ie/niah/search.jsp?type=record&amp;county=KD&amp;regno=11814048</a>
11814047		Naas West	Kildare	house		<a href="http://www.buildingsofireland.ie/niah/search.jsp?type=record&amp;county=KD&amp;regno=11814047">http://www.buildingsofireland.ie/niah/search.jsp?type=record&amp;county=KD&amp;regno=11814047</a>
11814046		Naas West	Kildare	house	Mattimoe's	<a href="http://www.buildingsofireland.ie/niah/search.jsp?type=">http://www.buildingsofireland.ie/niah/search.jsp?type=</a>

Reference Number	Legal Status	Townland	County	Site Type	Name	Source
						record&county=KD&regno=11814046
11814045		Naas West	Kildare	house		http://www.buildingsofireland.ie/niah/search.jsp?type=record&county=KD&regno=11814045
11814044		Naas West	Kildare	house	Thomas Fletcher/Commercial House	http://www.buildingsofireland.ie/niah/search.jsp?type=record&county=KD&regno=11814044
11814043		Naas West	Kildare	school		http://www.buildingsofireland.ie/niah/search.jsp?type=record&county=KD&regno=11814043
11814129		Naas West	Kildare	bridge	Ploopluck Bridge	http://www.buildingsofireland.ie/niah/search.jsp?type=record&county=KD&regno=11814129
11814042		Naas West	Kildare	house	M. O'Halloran	http://www.buildingsofireland.ie/niah/search.jsp?type=record&county=KD&regno=11814042
11814041		Naas West	Kildare	prison/jail	Naas Town Hall	http://www.buildingsofireland.ie/niah/search.jsp?type=record&county=KD&regno=11814041
11814040		Naas West	Kildare	house	Cupboard (The)/Naas Photo Centre	http://www.buildingsofireland.ie/niah/search.jsp?type=record&county=KD&regno=11814040
11814039		Naas West	Kildare	house	Naas Post Office	http://www.buildingsofireland.ie/niah/search.jsp?type=record&county=KD&regno=11814039
11814038		Naas West	Kildare	house	O'Hagan	http://www.buildingsofireland.ie/niah/search.jsp?type=record&county=KD&regno=11814038
11814037		Naas West	Kildare	house	Spar	http://www.buildingsofireland.ie/niah/search.jsp?type=record&county=KD&regno=11814037

Reference Number	Legal Status	Townland	County	Site Type	Name	Source
11814036		Naas West	Kildare	house	Spotless Cleaners/County Shop (The)	<a href="http://www.buildingsofireland.ie/niah/search.jsp?type=record&amp;county=KD&amp;regno=11814036">http://www.buildingsofireland.ie/niah/search.jsp?type=record&amp;county=KD&amp;regno=11814036</a>
11814035		Naas West	Kildare	house	Kavanagh's	<a href="http://www.buildingsofireland.ie/niah/search.jsp?type=record&amp;county=KD&amp;regno=11814035">http://www.buildingsofireland.ie/niah/search.jsp?type=record&amp;county=KD&amp;regno=11814035</a>
11814032		Naas West	Kildare	worker's house		<a href="http://www.buildingsofireland.ie/niah/search.jsp?type=record&amp;county=KD&amp;regno=11814032">http://www.buildingsofireland.ie/niah/search.jsp?type=record&amp;county=KD&amp;regno=11814032</a>
11814033		Naas West	Kildare	unknown		<a href="http://www.buildingsofireland.ie/niah/search.jsp?type=record&amp;county=KD&amp;regno=11814033">http://www.buildingsofireland.ie/niah/search.jsp?type=record&amp;county=KD&amp;regno=11814033</a>
11814004		Naas West	Kildare	harbour/dock/port	Grand Canal (The)	<a href="http://www.buildingsofireland.ie/niah/search.jsp?type=record&amp;county=KD&amp;regno=11814004">http://www.buildingsofireland.ie/niah/search.jsp?type=record&amp;county=KD&amp;regno=11814004</a>
11814005		Naas West	Kildare	store/warehouse		<a href="http://www.buildingsofireland.ie/niah/search.jsp?type=record&amp;county=KD&amp;regno=11814005">http://www.buildingsofireland.ie/niah/search.jsp?type=record&amp;county=KD&amp;regno=11814005</a>
11814034		Naas West	Kildare	bank/financial institution		<a href="http://www.buildingsofireland.ie/niah/search.jsp?type=record&amp;county=KD&amp;regno=11814034">http://www.buildingsofireland.ie/niah/search.jsp?type=record&amp;county=KD&amp;regno=11814034</a>
11814031		Naas West	Kildare	unknown		<a href="http://www.buildingsofireland.ie/niah/search.jsp?type=record&amp;county=KD&amp;regno=11814031">http://www.buildingsofireland.ie/niah/search.jsp?type=record&amp;county=KD&amp;regno=11814031</a>
11814030		Naas West	Kildare	house	Daly's Pharmacy	<a href="http://www.buildingsofireland.ie/niah/search.jsp?type=record&amp;county=KD&amp;regno=11814030">http://www.buildingsofireland.ie/niah/search.jsp?type=record&amp;county=KD&amp;regno=11814030</a>
11814029		Naas West	Kildare	court house	Naas Courthouse	<a href="http://www.buildingsofireland.ie/niah/search.jsp?type=record&amp;county=KD&amp;regno=11814029">http://www.buildingsofireland.ie/niah/search.jsp?type=record&amp;county=KD&amp;regno=11814029</a>
11814001		Naas West	Kildare	market house	Naas Market House	<a href="http://www.buildingsofireland.ie/niah/search.jsp?type=">http://www.buildingsofireland.ie/niah/search.jsp?type=</a>

Reference Number	Legal Status	Townland	County	Site Type	Name	Source
						record&county=KD&regno=11814001
11814006		Naas West	Kildare	store/warehouse		<a href="http://www.buildingsofireland.ie/niah/search.jsp?type=record&amp;county=KD&amp;regno=11814006">http://www.buildingsofireland.ie/niah/search.jsp?type=record&amp;county=KD&amp;regno=11814006</a>
11814028		Naas West	Kildare	RIC barracks	Naas Royal Irish Constabulary Barracks (former)	<a href="http://www.buildingsofireland.ie/niah/search.jsp?type=record&amp;county=KD&amp;regno=11814028">http://www.buildingsofireland.ie/niah/search.jsp?type=record&amp;county=KD&amp;regno=11814028</a>
11814002		Naas West	Kildare	house		<a href="http://www.buildingsofireland.ie/niah/search.jsp?type=record&amp;county=KD&amp;regno=11814002">http://www.buildingsofireland.ie/niah/search.jsp?type=record&amp;county=KD&amp;regno=11814002</a>
11814027		Naas West	Kildare	office	Leinster Leader (The)	<a href="http://www.buildingsofireland.ie/niah/search.jsp?type=record&amp;county=KD&amp;regno=11814027">http://www.buildingsofireland.ie/niah/search.jsp?type=record&amp;county=KD&amp;regno=11814027</a>
11814026		Naas West	Kildare	office	Leinster Leader (The)	<a href="http://www.buildingsofireland.ie/niah/search.jsp?type=record&amp;county=KD&amp;regno=11814026">http://www.buildingsofireland.ie/niah/search.jsp?type=record&amp;county=KD&amp;regno=11814026</a>
11814003		Naas West	Kildare	house		<a href="http://www.buildingsofireland.ie/niah/search.jsp?type=record&amp;county=KD&amp;regno=11814003">http://www.buildingsofireland.ie/niah/search.jsp?type=record&amp;county=KD&amp;regno=11814003</a>
11814025		Naas West	Kildare	office	Leinster Leader (The)	<a href="http://www.buildingsofireland.ie/niah/search.jsp?type=record&amp;county=KD&amp;regno=11814025">http://www.buildingsofireland.ie/niah/search.jsp?type=record&amp;county=KD&amp;regno=11814025</a>
11814024		Naas West	Kildare	house		<a href="http://www.buildingsofireland.ie/niah/search.jsp?type=record&amp;county=KD&amp;regno=11814024">http://www.buildingsofireland.ie/niah/search.jsp?type=record&amp;county=KD&amp;regno=11814024</a>
11814135		Naas West	Kildare	house	M. F. Gogarty	<a href="http://www.buildingsofireland.ie/niah/search.jsp?type=record&amp;county=KD&amp;regno=11814135">http://www.buildingsofireland.ie/niah/search.jsp?type=record&amp;county=KD&amp;regno=11814135</a>
11814023		Naas West	Kildare	house	Hugh Statham	<a href="http://www.buildingsofireland.ie/niah/search.jsp?type=record&amp;county=KD&amp;regno=11814023">http://www.buildingsofireland.ie/niah/search.jsp?type=record&amp;county=KD&amp;regno=11814023</a>

Reference Number	Legal Status	Townland	County	Site Type	Name	Source
11814022		Naas West	Kildare	house	Evita	<a href="http://www.buildingsofireland.ie/niah/search.jsp?type=record&amp;county=KD&amp;regno=11814022">http://www.buildingsofireland.ie/niah/search.jsp?type=record&amp;county=KD&amp;regno=11814022</a>
11814021		Naas West	Kildare	house	Manor Inn (The)	<a href="http://www.buildingsofireland.ie/niah/search.jsp?type=record&amp;county=KD&amp;regno=11814021">http://www.buildingsofireland.ie/niah/search.jsp?type=record&amp;county=KD&amp;regno=11814021</a>
11814020		Naas West	Kildare	house	Manor Inn (The)	<a href="http://www.buildingsofireland.ie/niah/search.jsp?type=record&amp;county=KD&amp;regno=11814020">http://www.buildingsofireland.ie/niah/search.jsp?type=record&amp;county=KD&amp;regno=11814020</a>
11814018		Naas West	Kildare	house		<a href="http://www.buildingsofireland.ie/niah/search.jsp?type=record&amp;county=KD&amp;regno=11814018">http://www.buildingsofireland.ie/niah/search.jsp?type=record&amp;county=KD&amp;regno=11814018</a>
11814019		Naas West	Kildare	house		<a href="http://www.buildingsofireland.ie/niah/search.jsp?type=record&amp;county=KD&amp;regno=11814019">http://www.buildingsofireland.ie/niah/search.jsp?type=record&amp;county=KD&amp;regno=11814019</a>
11814008		Naas West	Kildare	house		<a href="http://www.buildingsofireland.ie/niah/search.jsp?type=record&amp;county=KD&amp;regno=11814008">http://www.buildingsofireland.ie/niah/search.jsp?type=record&amp;county=KD&amp;regno=11814008</a>
11814017		Naas West	Kildare	house		<a href="http://www.buildingsofireland.ie/niah/search.jsp?type=record&amp;county=KD&amp;regno=11814017">http://www.buildingsofireland.ie/niah/search.jsp?type=record&amp;county=KD&amp;regno=11814017</a>
11814134		Naas East	Kildare	chimney	Naas Cotton Mills (former)	<a href="http://www.buildingsofireland.ie/niah/search.jsp?type=record&amp;county=KD&amp;regno=11814134">http://www.buildingsofireland.ie/niah/search.jsp?type=record&amp;county=KD&amp;regno=11814134</a>
NS19-003; 11814052	Protected Structure	Naas West	Kildare	Detached four-bay double-height Gothic-style Catholic church	Our Lady and Saint David RC Church	Record of Protected Structures
NS19-004; 11814130	Protected Structure	Naas West	Kildare	Single-arch rubble stone hump back road bridge over canal	Abbey Bridge	Record of Protected Structures
NS19-007; 11814029	Protected Structure	Naas West	Kildare	Detached seven-bay two-storey Classical-style courthouse	Naas Courthouse	Record of Protected Structures
NS19-008; 11814028	Protected Structure	Naas West	Kildare	Detached five-bay three-storey Hotel (former Royal Irish Constabulary Barracks)	Naas Court Hotel	Record of Protected Structures
NS19-013; 0	Protected Structure	Naas West	Kildare	Moat	Naas Moat	Record of Protected Structures



Reference Number	Legal Status	Townland	County	Site Type	Name	Source
NS19-014; 0	Protected Structure	Naas West	Kildare	Burial Ground	Burial ground	Record of Protected Structures
NS19-015; 11814053	Protected Structure	Naas West	Kildare	Detached seven-bay three-storey convent	Mercy Convent	Record of Protected Structures
NS19-016; 11814005	Protected Structure	Naas West	Kildare	Kildare youth Services (Former Detached three-bay two-storey canal warehouse)	Canal Stores (KYS), The Harbour	Record of Protected Structures
NS19-022; 11814035	Protected Structure	Naas West	Kildare	Terraced five-bay two-storey Public house, c.1840	Kavanagh's Public House	Record of Protected Structures
NS019-024_A; 11814033	Protected Structure	Naas West	Kildare	Terraced four-bay two-storey building, c.1850	Kalu	Record of Protected Structures
NS19-024_B; 11814034	Protected Structure	Naas West	Kildare	Terraced three-bay three-storey Classical-style former bank, c.1830	Kalu	Record of Protected Structures
NS19-027; 11814040	Protected Structure	Naas West	Kildare	End-of-terrace four-bay three-storey building, c.1830, on a corner site	Cupboard / Naas photo center	Record of Protected Structures
NS19-031; 11814026	Protected Structure	Naas West	Kildare	Attached four-bay two-storey double-pile building, c.1900	Leinster Leader Office	Record of Protected Structures
NS19-032_A; 11814024	Protected Structure	Naas West	Kildare	Gogarty's. Terraced three-bay three-storey house, c.1840	21 South Main Street	Record of Protected Structures
NS19-032_B; 11814135	Protected Structure	Naas West	Kildare	Gogarty's. Terraced two-bay three-storey house, c.1830,	22 Main Street South	Record of Protected Structures
NS19-037; 11814043	Protected Structure	Naas East	Kildare	Theatre/opera house/concert. Detached four-bay two-storey rubble stone former school, c.1800.	The Moat Theatre	Record of Protected Structures
NS19-039_A; 11814091	Protected Structure	Naas West	Kildare	Attached three-bay two-storey presbytery, c.1890	Naas Presbytery	Record of Protected Structures
11814092	Protected Structure	Naas West	Kildare	Attached four-bay two-storey parochial house, c.1870	Naas Parochial House	Record of Protected Structures
NS19-043; 11814098	Protected Structure	Naas West	Kildare	End-of-terrace three-bay three-storey house, c.1840	St. Anne's, Poplar square	Record of Protected Structures
NS19-047; 11814041	Protected Structure	Naas West	Kildare	Town Hall, Detached seven-bay three-storey former gaol, built 1796	Naas Town Hall	Record of Protected Structures
NS19-051; 11814030	Protected Structure	Naas West	Kildare	Detached four-bay three-storey red brick house with dormer attic on a corner site, c.1780	17 Main Street South, Daly's Pharmacy	Record of Protected Structures
NS19-052; 11814037	Protected Structure	Naas West	Kildare	Terraced four-bay two-storey building with half-dormer attic, c.1860	Between 6 & 7 main street south. (Elvery sports)	Record of Protected Structures
NS19-057; 11814051	Protected Structure	Naas West	Kildare	End-of-terrace two-bay two-storey house, c.1880	5 Main Street North	Record of Protected Structures
NS19-061; 11814129	Protected Structure	Naas West	Kildare	Single-arch rubble stone hump back road bridge over canal, c.1780	Ploopluck Bridge	Record of Protected Structures
NS19-084; 0	Protected Structure	Naas West	Kildare	Detatched five-bay two-storey house c1820	Spring gardens	Record of Protected Structures

Reference Number	Legal Status	Townland	County	Site Type	Name	Source
NS19-099; 0	Protected Structure	Naas West	Kildare	Detached three-bay two-storey house c.1920	Lannreagh House	Record of Protected Structures
NS19-100; 11814095	Protected Structure	Naas West	Kildare	Detached four-bay two-storey yellow brick house, c.1870	The Firs	Record of Protected Structures
NS19-101; 11814094	Protected Structure	Naas West	Kildare	Semi-detached three-bay two-storey house, c.1860	D'Arcy's	Record of Protected Structures
11814093	Protected Structure	Naas West	Kildare	Semi-detached three-bay two-storey house, c.1860	Titusville House	Record of Protected Structures
11814096	Protected Structure	Naas West	Kildare	Detached three-bay single-storey over raised basement double-pile house, c.1820	Albans House	Record of Protected Structures
	Protected Structure	Naas West	Kildare	Detached four-bay single-storey house, c.1830	Melitta Cottage	Record of Protected Structures
11814131	Protected Structure	Naas East	Kildare	Detached single-bay two-storey gable-fronted former gas works manager's house, dated 1865	The Old Gas Works	Record of Protected Structures
11814023	Protected Structure	Naas West	Kildare	Terraced two-bay three-storey house, c.1830	22A Main Street South	Record of Protected Structures
11814025	Protected Structure	Naas West	Kildare	End-of-terrace three-bay two-storey building, c.1870	Leinster Leader Offices	Record of Protected Structures
11814027	Protected Structure	Naas West	Kildare	Attached two-bay three-storey double-pile building, c.1900	Leinster Leader	Record of Protected Structures
11814031	Protected Structure	Naas West	Kildare	Detached five-bay two-storey building, c.1900	Basin Street	Record of Protected Structures
11814036	Protected Structure	Naas West	Kildare	Terraced five-bay three-storey house, c.1820	8 & 9 Main Street South	Record of Protected Structures
NS19-152; 11814038	Protected Structure	Naas West	Kildare	Terraced four-bay two-storey house, c.1825	no 6 Main Street South	Record of Protected Structures
NS19-153; 11814039	Protected Structure	Naas West	Kildare	Terraced four-bay three-storey building, c.1825	Naas Post Office	Record of Protected Structures
NS19-155; 11814044	Protected Structure	Naas West	Kildare	Thomas Fletcher/ Commercial House. Terraced four-bay three-storey house, c.1840	13 Main Street North	Record of Protected Structures
11814047	Protected Structure	Naas West	Kildare	End-of-terrace three-bay three-storey double-pile red brick house, c.1845	Building north of No 10 & 11 main street Naas	Record of Protected Structures
11814049	Protected Structure	Naas West	Kildare	Terraced two-bay two-storey house, c.1880	'Top Twenty' main street north	Record of Protected Structures
11814050	Protected Structure	Naas West	Kildare	Terraced single-bay two-storey house, c.1880	'Grahams' main street north	Record of Protected Structures
11814001	Protected Structure	Naas West	Kildare	Detached five-bay two-storey market house, built 1813	Naas Market House, Harbour View	Record of Protected Structures
11814002	Protected Structure	Naas West	Kildare	Detached six-bay two-storey house, on a corner site, c.1825	Harbour View	Record of Protected Structures

Reference Number	Legal Status	Townland	County	Site Type	Name	Source
11814003	Protected Structure	Naas West	Kildare	Detached three-bay two-storey double-pile house, c.1850	Harbour View, Naas	Record of Protected Structures
NS19-132; 11814006	Protected Structure	Naas West	Kildare	Detached single-bay three-storey gable-fronted rubble stone warehouse with attic, c.1800	Harbour View (off)	Record of Protected Structures
11814061	Protected Structure	Naas West	Kildare	End-of-terrace two-bay two-storey red brick house, c.1890	4 Victoria Terrace, Bladder Lane	Record of Protected Structures
11814062	Protected Structure	Naas West	Kildare	Terraced two-bay two-storey red brick house	3 Victoria Terrace, Bladder Lane	Record of Protected Structures
NS19-169; 11814063	Protected Structure	Naas West	Kildare	Terraced two-bay two-storey red brick house	2 Victoria Terrace, Bladder Lane	Record of Protected Structures
11814064	Protected Structure	Naas West	Kildare	End-of-terrace two-bay two-storey red brick house, c.1890	1 Victoria Terrace, Bladder Lane	Record of Protected Structures
11814099	Protected Structure	Naas West	Kildare	Terraced two-bay two-storey house, c.1870	Arthur E. McMahon Solicitors, Poplar Square	Record of Protected Structures
11814105	Protected Structure	Naas West	Kildare	Semi-detached two-bay two-storey house, c.1910	Avonbourne House	Record of Protected Structures
11814106	Protected Structure	Naas west	Kildare	Semi-detached two-bay two-storey house, c.1910	Rosetta House	Record of Protected Structures
11814111	Protected Structure	Naas West	Kildare	Detached eight-bay two-storey school, dated 1900,	Naas Female National School	Record of Protected Structures
NS19-202; 11814112	Protected Structure	Naas West	Kildare	Detached five-bay two-storey former laundry girls' home, c.1840	Saint Helen's Home	Record of Protected Structures
11814114	Protected Structure	Naas West	Kildare	Attached four-bay two-storey parish hall, c.1810	Naas Parish Hall	Record of Protected Structures
11814115	Protected Structure	Naas West	Kildare	Graveyard with various wrought iron grave markers, c.1800-present	Sallins Road graveyard	Record of Protected Structures
NS19-206; 11814116	Protected Structure	Naas West	Kildare	Attached three-bay three-storey rubble stone Gothic-style building, c.1820	Building Adjacent to Naas Parish Hall	Record of Protected Structures
NS19-211; 11814122	Protected Structure	Naas West	Kildare	Semi-detached three-bay two-storey International Modern-style house, c.1940	Menapia House	Record of Protected Structures
11814123	Protected Structure	Naas West	Kildare	Semi-detached three-bay two-storey International Modern-style house, c.1940	Nagle House	Record of Protected Structures
11814134	Protected Structure	Naas West	Kildare	Freestanding chimney, c.1930	Naas Cotton Mills (former),	Record of Protected Structures
NS19-216	Protected Structure	Naas West	Kildare	Detached three-bay two-storey red brick house, c1830	Friar's House	Record of Protected Structures
11901402		Landenstown	Kildare	bridge	Landenstown Bridge (and Lock)	<a href="http://www.buildingsofireland.ie/niah/search.jsp?type=record&amp;county=KD&amp;regno=11901402">http://www.buildingsofireland.ie/niah/search.jsp?type=record&amp;county=KD&amp;regno=11901402</a>

Reference Number	Legal Status	Townland	County	Site Type	Name	Source
B13-15	Protected Structure	Landenstown	Kildare	House	Landenstown House	Record of Protected Structures
B14-45; 11901402	Protected Structure	Landenstown	Kildare	Canal Bridge and Lock	Landenstown Bridge and Lock 17, Grand Canal Main Line	Record of Protected Structures
B14-46; 11901403	Protected Structure	Landenstown	Kildare	Canal Bridge and Lock	Digby Bridge and Lock 16, Grand Canal Main Line	Record of Protected Structures
B10-05	Protected Structure	Ardrass Upper	Kildare	Holy Well	St. Patricks Well	Record of Protected Structures
B10-07	Protected Structure	Clonshanbo	Kildare	Moat	Killeen Moat	Record of Protected Structures
B10-04C-1	Protected Structure	Castlebrown Or Clongowes	Kildare	Surviving Portions of the Pale:	Surviving Portions of the Pale at Clongowes	Record of Protected Structures
B14-14	Protected Structure	Castlebrown Or Clongowes	Kildare	College	Clongoweswood College	Record of Protected Structures
B010-04C-2	Protected Structure	Clongowes	Kildare	-	Surviving Portions of the Pale at Clongowes	Record of Protected Structures
11901807		Milltown (Feighcullen Ed)	Kildare	foot bridge	Milltown Bridge	<a href="http://www.buildingsofireland.ie/niah/search.jsp?type=record&amp;county=KD&amp;regno=11901807">http://www.buildingsofireland.ie/niah/search.jsp?type=record&amp;county=KD&amp;regno=11901807</a>
11901808		Milltown (Feighcullen Ed)	Kildare	mill (water)	Milltown Mill (former)	<a href="http://www.buildingsofireland.ie/niah/search.jsp?type=record&amp;county=KD&amp;regno=11901808">http://www.buildingsofireland.ie/niah/search.jsp?type=record&amp;county=KD&amp;regno=11901808</a>
11901809		Milltown (Feighcullen Ed)	Kildare	school	Saint Brigid's National School	<a href="http://www.buildingsofireland.ie/niah/search.jsp?type=record&amp;county=KD&amp;regno=11901809">http://www.buildingsofireland.ie/niah/search.jsp?type=record&amp;county=KD&amp;regno=11901809</a>
11901810		Milltown (Feighcullen Ed)	Kildare	house		<a href="http://www.buildingsofireland.ie/niah/search.jsp?type=record&amp;county=KD&amp;regno=11901810">http://www.buildingsofireland.ie/niah/search.jsp?type=record&amp;county=KD&amp;regno=11901810</a>
11901811		Milltown (Feighcullen Ed)	Kildare	post box		<a href="http://www.buildingsofireland.ie/niah/search.jsp?type=record&amp;county=KD&amp;regno=11901811">http://www.buildingsofireland.ie/niah/search.jsp?type=record&amp;county=KD&amp;regno=11901811</a>
11901812		Milltown (Feighcullen Ed)	Kildare	water pump		<a href="http://www.buildingsofireland.ie/niah/search.jsp?type=record&amp;county=KD&amp;regno=11901812">http://www.buildingsofireland.ie/niah/search.jsp?type=record&amp;county=KD&amp;regno=11901812</a>

Reference Number	Legal Status	Townland	County	Site Type	Name	Source
11901813		Milltown (Feighcullen Ed)	Kildare	house	Hanged Man's	<a href="http://www.buildingsofireland.ie/niah/search.jsp?type=record&amp;county=KD&amp;regno=11901813">http://www.buildingsofireland.ie/niah/search.jsp?type=record&amp;county=KD&amp;regno=11901813</a>
11901814		Milltown (Feighcullen Ed)	Kildare	bridge		<a href="http://www.buildingsofireland.ie/niah/search.jsp?type=record&amp;county=KD&amp;regno=11901814">http://www.buildingsofireland.ie/niah/search.jsp?type=record&amp;county=KD&amp;regno=11901814</a>
B18-11	Protected Structure	Milltown (Connell By)	Kildare	Church	Milltown Catholic Church and gates	Record of Protected Structures
B18-16; 11901813	Protected Structure	Milltown (Connell By)	Kildare	House with Public House	Hanged Man's	Record of Protected Structures
B18-22; 11901810	Protected Structure	Milltown (Connell By)	Kildare	House	Old School/ Graveyard House, Milltown	Record of Protected Structures
B18-25; 11901807	Protected Structure	Milltown	Kildare	Canal Foot Bridge	Milltown Footbridge, Grand Canal Milltown Feeder	Record of Protected Structures
B18-26; 11901814	Protected Structure	Milltown	Kildare	Canal Bridge	Milltown Bridge, Grand Canal Milltown Feeder (at Hangman's Pub)	Record of Protected Structures
11900905		Donadea Demesne	Kildare	church/chapel	Saint Peter's Church	<a href="http://www.buildingsofireland.ie/niah/search.jsp?type=record&amp;county=KD&amp;regno=11900905">http://www.buildingsofireland.ie/niah/search.jsp?type=record&amp;county=KD&amp;regno=11900905</a>
B09-01	Protected Structure	Donadea Demesne	Kildare	Canopied tomb and Medieval Church Ruins	Donadea Canopied tomb & Medieval Church in Ruins	Record of Protected Structures
B09-02	Protected Structure	Donadea Demesne	Kildare	Castle	Donadea Castle	Record of Protected Structures
B09-06	Protected Structure	Donadea Demesne	Kildare	Castle	Donadea Demesne - Castle, including 17th - 19th century additions	Record of Protected Structures
B09-18; 11900905	Protected Structure	Donadea Demesne	Kildare	Church	Saint Peter's Church	Record of Protected Structures
B05-05	Protected Structure	Roestown	Kildare	House	Lara" (house)	Record of Protected Structures
11902314		Blackrath And Athgarvan	Kildare	malt house	Athgarvan Malthouse (former)	<a href="http://www.buildingsofireland.ie/niah/search.jsp?type=record&amp;county=KD&amp;regno=11902314">http://www.buildingsofireland.ie/niah/search.jsp?type=record&amp;county=KD&amp;regno=11902314</a>
11902316		Blackrath And Athgarvan, Walshestown (Newbridge Rural Ed)	Kildare	bridge		<a href="http://www.buildingsofireland.ie/niah/search.jsp?type=record&amp;county=KD&amp;regno=11902316">http://www.buildingsofireland.ie/niah/search.jsp?type=record&amp;county=KD&amp;regno=11902316</a>

Reference Number	Legal Status	Townland	County	Site Type	Name	Source
B23-14	Protected Structure	Blackrath	Kildare	House	Athgarvan Lodge	Record of Protected Structures
B23-26; 11902314	Protected Structure	Blackrath And Athgarvan	Kildare	Malt House	Athgarvan Malthouse (former), Athgarvan, Co. Kildare	Record of Protected Structures
B23-28; 11902316	Protected Structure	Walshestown (Newbridge Rural Ed)	Kildare	Bridge	Athgarvan, Co. Kildare	Record of Protected Structures
11811033		Sallins	Kildare	house		<a href="http://www.buildingsofireland.ie/niah/search.jsp?type=record&amp;county=KD&amp;regno=11811033">http://www.buildingsofireland.ie/niah/search.jsp?type=record&amp;county=KD&amp;regno=11811033</a>
11811033		Sallins	Kildare	house		<a href="http://www.buildingsofireland.ie/niah/search.jsp?type=record&amp;county=KD&amp;regno=11811033">http://www.buildingsofireland.ie/niah/search.jsp?type=record&amp;county=KD&amp;regno=11811033</a>
11811033		Sallins	Kildare	house		<a href="http://www.buildingsofireland.ie/niah/search.jsp?type=record&amp;county=KD&amp;regno=11811033">http://www.buildingsofireland.ie/niah/search.jsp?type=record&amp;county=KD&amp;regno=11811033</a>
11811033		Sallins	Kildare	house		<a href="http://www.buildingsofireland.ie/niah/search.jsp?type=record&amp;county=KD&amp;regno=11811033">http://www.buildingsofireland.ie/niah/search.jsp?type=record&amp;county=KD&amp;regno=11811033</a>
11811033		Sallins	Kildare	house		<a href="http://www.buildingsofireland.ie/niah/search.jsp?type=record&amp;county=KD&amp;regno=11811033">http://www.buildingsofireland.ie/niah/search.jsp?type=record&amp;county=KD&amp;regno=11811033</a>
11811033		Sallins	Kildare	house		<a href="http://www.buildingsofireland.ie/niah/search.jsp?type=record&amp;county=KD&amp;regno=11811033">http://www.buildingsofireland.ie/niah/search.jsp?type=record&amp;county=KD&amp;regno=11811033</a>
11811025		Sallins	Kildare	miller's house	Home Farm House	<a href="http://www.buildingsofireland.ie/niah/search.jsp?type=record&amp;county=KD&amp;regno=11811025">http://www.buildingsofireland.ie/niah/search.jsp?type=record&amp;county=KD&amp;regno=11811025</a>
11811017		Sallins	Kildare	house		<a href="http://www.buildingsofireland.ie/niah/search.jsp?type=record&amp;county=KD&amp;regno=11811017">http://www.buildingsofireland.ie/niah/search.jsp?type=record&amp;county=KD&amp;regno=11811017</a>
11811018		Sallins	Kildare	house		<a href="http://www.buildingsofireland.ie/niah/search.jsp?type=">http://www.buildingsofireland.ie/niah/search.jsp?type=</a>

Reference Number	Legal Status	Townland	County	Site Type	Name	Source
						record&county=KD&regno=11811018
11811016		Sallins	Kildare	house		<a href="http://www.buildingsofireland.ie/niah/search.jsp?type=record&amp;county=KD&amp;regno=11811016">http://www.buildingsofireland.ie/niah/search.jsp?type=record&amp;county=KD&amp;regno=11811016</a>
11811020		Sallins	Kildare	water pump		<a href="http://www.buildingsofireland.ie/niah/search.jsp?type=record&amp;county=KD&amp;regno=11811020">http://www.buildingsofireland.ie/niah/search.jsp?type=record&amp;county=KD&amp;regno=11811020</a>
11811026		Sallins	Kildare	house	Ard na Greine	<a href="http://www.buildingsofireland.ie/niah/search.jsp?type=record&amp;county=KD&amp;regno=11811026">http://www.buildingsofireland.ie/niah/search.jsp?type=record&amp;county=KD&amp;regno=11811026</a>
B19-19; 11811033	Protected Structure	Sallins	Kildare	House	Sherlockstown Rd.	Record of Protected Structures
B19-26; 11811026	Protected Structure	Sallins	Kildare	House	Ard na Greine	Record of Protected Structures
B19-33; 11811025	Protected Structure	Sallins	Kildare	House	Home Farm House, Clane Road, Sallins, Co. Kildare	Record of Protected Structures
B19-45	Protected Structure	Sallins	Kildare	Castle - tower house	Sallins Lodge	Record of Protected Structures
NS19-115	Protected Structure	Bluebell	Kildare	Originally three-bay two-storey victorian farm house	Bluebell Farm House	Record of Protected Structures
11901901		Gingerstown	Kildare	presbytery/parochial/curate's house	Carragh Presbytery (former)	<a href="http://www.buildingsofireland.ie/niah/search.jsp?type=record&amp;county=KD&amp;regno=11901901">http://www.buildingsofireland.ie/niah/search.jsp?type=record&amp;county=KD&amp;regno=11901901</a>
B19-29; 11901901	Protected Structure	Gingerstown	Kildare	House	Carragh Presbytery (former)	Record of Protected Structures
11901305		Ballyteige North, Littletown	Kildare	bridge	New Bridge	<a href="http://www.buildingsofireland.ie/niah/search.jsp?type=record&amp;county=KD&amp;regno=11901305">http://www.buildingsofireland.ie/niah/search.jsp?type=record&amp;county=KD&amp;regno=11901305</a>
11808001		Clane	Kildare	outbuilding		<a href="http://www.buildingsofireland.ie/niah/search.jsp?type=record&amp;county=KD&amp;regno=11808001">http://www.buildingsofireland.ie/niah/search.jsp?type=record&amp;county=KD&amp;regno=11808001</a>
11808003		Clane	Kildare	RIC barracks	Clane Royal Irish Constabulary Barracks (former)	<a href="http://www.buildingsofireland.ie/niah/search.jsp?type=record&amp;county=KD&amp;regno=11808003">http://www.buildingsofireland.ie/niah/search.jsp?type=record&amp;county=KD&amp;regno=11808003</a>

Reference Number	Legal Status	Townland	County	Site Type	Name	Source
11808007		Clane	Kildare	church/chapel	Saints Patrick and Brigids' Catholic Church	<a href="http://www.buildingsofireland.ie/niah/search.jsp?type=record&amp;county=KD&amp;regno=11808007">http://www.buildingsofireland.ie/niah/search.jsp?type=record&amp;county=KD&amp;regno=11808007</a>
11808008		Clane	Kildare	convent/nunnery	Saint Brigid's Convent	<a href="http://www.buildingsofireland.ie/niah/search.jsp?type=record&amp;county=KD&amp;regno=11808008">http://www.buildingsofireland.ie/niah/search.jsp?type=record&amp;county=KD&amp;regno=11808008</a>
11808006		Clane	Kildare	school	Saint Brigid's National School	<a href="http://www.buildingsofireland.ie/niah/search.jsp?type=record&amp;county=KD&amp;regno=11808006">http://www.buildingsofireland.ie/niah/search.jsp?type=record&amp;county=KD&amp;regno=11808006</a>
11808010		Clane	Kildare	house	Abbeylands (House)	<a href="http://www.buildingsofireland.ie/niah/search.jsp?type=record&amp;county=KD&amp;regno=11808010">http://www.buildingsofireland.ie/niah/search.jsp?type=record&amp;county=KD&amp;regno=11808010</a>
11808004		Clane	Kildare	house	Jones	<a href="http://www.buildingsofireland.ie/niah/search.jsp?type=record&amp;county=KD&amp;regno=11808004">http://www.buildingsofireland.ie/niah/search.jsp?type=record&amp;county=KD&amp;regno=11808004</a>
11808005		Clane	Kildare	house		<a href="http://www.buildingsofireland.ie/niah/search.jsp?type=record&amp;county=KD&amp;regno=11808005">http://www.buildingsofireland.ie/niah/search.jsp?type=record&amp;county=KD&amp;regno=11808005</a>
11808012		Clane	Kildare	presbytery/parochial/curate's house	Clane Presbytery	<a href="http://www.buildingsofireland.ie/niah/search.jsp?type=record&amp;county=KD&amp;regno=11808012">http://www.buildingsofireland.ie/niah/search.jsp?type=record&amp;county=KD&amp;regno=11808012</a>
B14-41; 11808005	Protected Structure	Clane	Kildare	House	Main Street, Clane	Record of Protected Structures
B14-42; 11808010	Protected Structure	Clane	Kildare	House	Abbeylands House	Record of Protected Structures
B14-55; 11808004	Protected Structure	Clane	Kildare	Public House	Jones Public House, Main Street, Clane	Record of Protected Structures
B14-57	Protected Structure	Clane	Kildare	Public House	The Corner House, Main Street, Clane	Record of Protected Structures
B14-58	Protected Structure	Clane	Kildare	Church	Church of Ireland and grounds, building and boundary, Clane	Record of Protected Structures
B14-59	Protected Structure	Clane	Kildare	House	Bellaville House, Prosperous Road, Clane	Record of Protected Structures



Reference Number	Legal Status	Townland	County	Site Type	Name	Source
B14-60; 11808008	Protected Structure	Clane	Kildare	Convent	Convent, Main Street, Clane	Record of Protected Structures
B14-61; 11808007	Protected Structure	Clane	Kildare	Church	Catholic Church, Main Street, Clane	Record of Protected Structures
B14-62; 11808003	Protected Structure	Clane	Kildare	-	Former Garda Barracks, Main Street, Clane	Record of Protected Structures
B14-64; 11808011	Protected Structure	Clane	Kildare	Public House	House at junction (Village Inn/Jas Manor) North Main Street, Clane	Record of Protected Structures
B14-66	Protected Structure	Clane	Kildare	Monument	Bullan Stone Monument, Clane	Record of Protected Structures
B14-67	Protected Structure	Clane	Kildare	Monument	Clane Socket stone of Cross Monument, Clane	Record of Protected Structures
B14-70	Protected Structure	Clane	Kildare	Bridge	Stone Bridge at end of Stream Park Bridge, Clane	Record of Protected Structures
B14-71	Protected Structure	Clane	Kildare	Bridge	Large stone bridge at Stream Park Bridge, Clane	Record of Protected Structures
B14-72; 11808012	Protected Structure	Clane	Kildare	Presbytery	The Presbytery, Main Street Building, Clane	Record of Protected Structures
B14-73; 11808006	Protected Structure	Clane	Kildare	School	Old National School, Main Street Building, Clane	Record of Protected Structures
B14-78; 11808001	Protected Structure	Clane	Kildare	Detached four-bay single-storey rubble stone outbuilding with attic, c.1875	Couch House	Record of Protected Structures
NS19-089	Protected Structure	Tipper South	Kildare	Ringfort / Souterrain	Cave Rath	Record of Protected Structures
NS19-091	Protected Structure	Tipper South	Kildare	Ringfort / Rath	ringfort	Record of Protected Structures
11901003		Baltracey (Balraheen Ed)	Kildare	house	Baltracey House	<a href="http://www.buildingsofireland.ie/niah/search.jsp?type=record&amp;county=KD&amp;regno=11901003">http://www.buildingsofireland.ie/niah/search.jsp?type=record&amp;county=KD&amp;regno=11901003</a>
B10-19; 11901003	Protected Structure	Baltracey (Ikeathy By)	Kildare	House	Baltracey House	Record of Protected Structures
NS19-097	Protected Structure	Monread South	Kildare	Detatched four-bay two-storey house c1800	Monread Farmhouse	Record of Protected Structures
NS19-098	Protected Structure	Monread South	Kildare	Detatched four-bay two-storey house c1880	Monread House	Record of Protected Structures
11901805		Russellstown (Rathernan Ed)	Kildare	presbytery/parochial/curate's house	Allen Parochial House	<a href="http://www.buildingsofireland.ie/niah/search.jsp?type=record&amp;county=KD&amp;regno=11901805">http://www.buildingsofireland.ie/niah/search.jsp?type=record&amp;county=KD&amp;regno=11901805</a>

Reference Number	Legal Status	Townland	County	Site Type	Name	Source
11901806		Ballintine	Kildare	graveyard/cemetery	Allen Graveyard	<a href="http://www.buildingsofireland.ie/niah/search.jsp?type=record&amp;county=KD&amp;regno=11901806">http://www.buildingsofireland.ie/niah/search.jsp?type=record&amp;county=KD&amp;regno=11901806</a>
B18-24; 11901805	Protected Structure	Russellstown (Connell By)	Kildare	Presbytery/Parochial/Curate's house	Allen Parochial House, Allen, Co. Kildare	Record of Protected Structures
B13-05	Protected Structure	Blackwood	Kildare	Castle	Blackwood Castle	Record of Protected Structures
B06-09	Protected Structure	Carton Demesne	Kildare	House	Carton House and associated outhouses, stables and yards	Record of Protected Structures
B06-09i	Protected Structure	Carton Demesne	Kildare	House and Garden	Interiors of Carton Demesne (House and Gardens)	Record of Protected Structures
MH049-105; 14404904	Protected Structure	Phepotstown	Meath	mausoleum	The Fox's Earth	Record of Protected Structures; <a href="http://www.buildingsofireland.ie/niah/search.jsp?type=record&amp;county=ME&amp;regno=14404904">http://www.buildingsofireland.ie/niah/search.jsp?type=record&amp;county=ME&amp;regno=14404904</a>
MH049-105; 14404904	Protected Structure	Phepotstown	Meath	mausoleum	The Fox's Earth	Record of Protected Structures; <a href="http://www.buildingsofireland.ie/niah/search.jsp?type=record&amp;county=ME&amp;regno=14404904">http://www.buildingsofireland.ie/niah/search.jsp?type=record&amp;county=ME&amp;regno=14404904</a>
MH049-107; 14404905	Protected Structure	Phepotstown	Meath	country house	Larch Hill	Record of Protected Structures; <a href="http://www.buildingsofireland.ie/niah/search.jsp?type=record&amp;county=ME&amp;regno=14404905">http://www.buildingsofireland.ie/niah/search.jsp?type=record&amp;county=ME&amp;regno=14404905</a>
14404905		Phepotstown	Meath	country house	Larch Hill	<a href="http://www.buildingsofireland.ie/niah/search.jsp?type=record&amp;county=ME&amp;regno=14404905">http://www.buildingsofireland.ie/niah/search.jsp?type=record&amp;county=ME&amp;regno=14404905</a>
14404906		Phepotstown	Meath	folly	Gibraltar	<a href="http://www.buildingsofireland.ie/niah/search.jsp?type=record&amp;county=ME&amp;regno=14404906">http://www.buildingsofireland.ie/niah/search.jsp?type=record&amp;county=ME&amp;regno=14404906</a>
14404907		Phepotstown	Meath	farmyard complex	Larch Hill	<a href="http://www.buildingsofireland.ie/niah/search.jsp?type=">http://www.buildingsofireland.ie/niah/search.jsp?type=</a>

Reference Number	Legal Status	Townland	County	Site Type	Name	Source
						record&county=ME&regno=14404907
14404908		Phepotstown	Meath	folly	Cockle Tower	<a href="http://www.buildingsofireland.ie/niah/search.jsp?type=record&amp;county=ME&amp;regno=14404908">http://www.buildingsofireland.ie/niah/search.jsp?type=record&amp;county=ME&amp;regno=14404908</a>
14404909		Phepotstown	Meath	boathouse	Larch Hill	<a href="http://www.buildingsofireland.ie/niah/search.jsp?type=record&amp;county=ME&amp;regno=14404909">http://www.buildingsofireland.ie/niah/search.jsp?type=record&amp;county=ME&amp;regno=14404909</a>
14404910		Phepotstown	Meath	folly	Larch Hill	<a href="http://www.buildingsofireland.ie/niah/search.jsp?type=record&amp;county=ME&amp;regno=14404910">http://www.buildingsofireland.ie/niah/search.jsp?type=record&amp;county=ME&amp;regno=14404910</a>
14404911		Phepotstown	Meath	folly	Larch Hill	<a href="http://www.buildingsofireland.ie/niah/search.jsp?type=record&amp;county=ME&amp;regno=14404911">http://www.buildingsofireland.ie/niah/search.jsp?type=record&amp;county=ME&amp;regno=14404911</a>
NS19-093	Protected Structure	Ploopluck	Kildare	Group of 2-3 Burial mounds	Cemetery Mound	Record of Protected Structures
11902403		Carnalway	Kildare	rectory/glebe/vicarage/curate's house	Carnalway Rectory (former)	<a href="http://www.buildingsofireland.ie/niah/search.jsp?type=record&amp;county=KD&amp;regno=11902403">http://www.buildingsofireland.ie/niah/search.jsp?type=record&amp;county=KD&amp;regno=11902403</a>
11902404		Carnalway	Kildare	school	Carnalway National School (former)	<a href="http://www.buildingsofireland.ie/niah/search.jsp?type=record&amp;county=KD&amp;regno=11902404">http://www.buildingsofireland.ie/niah/search.jsp?type=record&amp;county=KD&amp;regno=11902404</a>
B24-20; 11902403	Protected Structure	Carnalway	Kildare	House	Carnalway Rectory (Glebe House)	Record of Protected Structures
B29-14	Protected Structure	Dunnstown	Kildare	House	Woodville House	Record of Protected Structures
B29-16	Protected Structure	Carnalway	Kildare	House	Carnalway House	Record of Protected Structures
11902315		Blackrath And Athgarvan, Rosetown (Newbridge Rural Ed), Walshestown (Newbridge Rural Ed)	Kildare	bridge	Athgarvan Bridge	<a href="http://www.buildingsofireland.ie/niah/search.jsp?type=record&amp;county=KD&amp;regno=11902315">http://www.buildingsofireland.ie/niah/search.jsp?type=record&amp;county=KD&amp;regno=11902315</a>
B23-27; 11902315	Protected Structure	Blackrath And Athgarvan	Kildare	Bridge	Athgarvan Bridge, Athgarvan, Co. Kildare	Record of Protected Structures
B11-03	Protected Structure	Griffinrath	Kildare	Ringfort	Griffinrath Ringfort	Record of Protected Structures

Reference Number	Legal Status	Townland	County	Site Type	Name	Source
B14-02	Protected Structure	Bodenstown	Kildare	Medieval Church and Graveyard	Bodenstown Medieval Church Ruins and Wolfe Tone's Grave	Record of Protected Structures
B04-01	Protected Structure	Ballykeelan	Kildare	Moated Site	Ballykeelan Moated Site	Record of Protected Structures
11900401		Cloncurry(Cl'y Ed)(Ikeathy\Oughter'y By)	Kildare	water pump		<a href="http://www.buildingsofireland.ie/niah/search.jsp?type=record&amp;county=KD&amp;regno=11900401">http://www.buildingsofireland.ie/niah/search.jsp?type=record&amp;county=KD&amp;regno=11900401</a>
B04-06	Protected Structure	Cloncurry (Ikeathy By)	Kildare	Church and Mausoleum	Cloncurry Church Ruins and Mausoleum	Record of Protected Structures
B04-07	Protected Structure	Cloncurry (Ikeathy By)	Kildare	Motte	Cloncurry Moat	Record of Protected Structures
11900406		Ovidstown (Cloncurry Ed)	Kildare	water pump		<a href="http://www.buildingsofireland.ie/niah/search.jsp?type=record&amp;county=KD&amp;regno=11900406">http://www.buildingsofireland.ie/niah/search.jsp?type=record&amp;county=KD&amp;regno=11900406</a>
B04-02	Protected Structure	Ovidstown	Kildare	Ringfort	Ovidstown Ringfort	Record of Protected Structures
B10-04B-1	Protected Structure	Graigepottle	Kildare	Surviving Portions of the Pale:	Surviving Portions of the Pale at (b) Ballybrack, Ballyloughlan, Graigepottle, Clonduff, and Clonfe*	Record of Protected Structures
B14-30	Protected Structure	Painestown (Salt South By)	Kildare	House	Painestown House	Record of Protected Structures
B14-03	Protected Structure	Castledillon Upper	Kildare	Church Site and a Graveyard	Castledillon Graveyard and Early Church Site	Record of Protected Structures
B10-02	Protected Structure	Rathcoffey Demesne	Kildare	Castle	Castle	Record of Protected Structures
11815010		Killhill	Kildare	gates/railings/walls		<a href="http://www.buildingsofireland.ie/niah/search.jsp?type=record&amp;county=KD&amp;regno=11815010">http://www.buildingsofireland.ie/niah/search.jsp?type=record&amp;county=KD&amp;regno=11815010</a>
11815022		Killhill	Kildare	house		<a href="http://www.buildingsofireland.ie/niah/search.jsp?type=record&amp;county=KD&amp;regno=11815022">http://www.buildingsofireland.ie/niah/search.jsp?type=record&amp;county=KD&amp;regno=11815022</a>
11815020		Kill East (Kill Ed), Kill West, Killhill	Kildare	bridge		<a href="http://www.buildingsofireland.ie/niah/search.jsp?type=record&amp;county=KD&amp;regno=11815020">http://www.buildingsofireland.ie/niah/search.jsp?type=record&amp;county=KD&amp;regno=11815020</a>

Reference Number	Legal Status	Townland	County	Site Type	Name	Source
B19-16; 11815022	Protected Structure	Killhill	Kildare	House	Killhill	Record of Protected Structures
11901401		Ballynagappagh (Clane Ed)	Kildare	farm house		<a href="http://www.buildingsofireland.ie/niah/search.jsp?type=record&amp;county=KD&amp;regno=11901401">http://www.buildingsofireland.ie/niah/search.jsp?type=record&amp;county=KD&amp;regno=11901401</a>
B14-36; 11901401	Protected Structure	Ballynagappagh	Kildare	Thatched House	Welds Thatched House Ballynagappagh	Record of Protected Structures
B10-16	Protected Structure	Corbally	Kildare	House	Corballis House	Record of Protected Structures
B23-13	Protected Structure	Curragh	Kildare	Lodge	Herbert Lodge	Record of Protected Structures
B23-60	Protected Structure	Dunbyrne	Kildare	Equestrian Centre/Stud	Dunbyrne Stud, Dunbyrne	Record of Protected Structures
MH044-103; 14404402	Protected Structure	Belshamtown	Meath	house		Record of Protected Structures; <a href="http://www.buildingsofireland.ie/niah/search.jsp?type=record&amp;county=ME&amp;regno=14404402">http://www.buildingsofireland.ie/niah/search.jsp?type=record&amp;county=ME&amp;regno=14404402</a>
B18-07	Protected Structure	Yeomanstown/Moortown	Kildare	Bridge	Victoria Bridge	Record of Protected Structures
B18-12	Protected Structure	Yeomanstown	Kildare	House	Yeomanstown House	Record of Protected Structures
B18-13	Protected Structure	Yeomanstown	Kildare	Corn Mill	Morristown Lattin Corn Mill	Record of Protected Structures
11818020		Greatconnell	Kildare	house	Delaney Dawson and Company Solicitors	<a href="http://www.buildingsofireland.ie/niah/search.jsp?type=record&amp;county=KD&amp;regno=11818020">http://www.buildingsofireland.ie/niah/search.jsp?type=record&amp;county=KD&amp;regno=11818020</a>
11818021		Greatconnell	Kildare	house		<a href="http://www.buildingsofireland.ie/niah/search.jsp?type=record&amp;county=KD&amp;regno=11818021">http://www.buildingsofireland.ie/niah/search.jsp?type=record&amp;county=KD&amp;regno=11818021</a>
11818022		Greatconnell	Kildare	house		<a href="http://www.buildingsofireland.ie/niah/search.jsp?type=record&amp;county=KD&amp;regno=11818022">http://www.buildingsofireland.ie/niah/search.jsp?type=record&amp;county=KD&amp;regno=11818022</a>
11818023		Greatconnell	Kildare	house		<a href="http://www.buildingsofireland.ie/niah/search.jsp?type=record&amp;county=KD&amp;regno=11818023">http://www.buildingsofireland.ie/niah/search.jsp?type=record&amp;county=KD&amp;regno=11818023</a>

Reference Number	Legal Status	Townland	County	Site Type	Name	Source
11818024		Greatconnell	Kildare	house	McElwain House	<a href="http://www.buildingsofireland.ie/niah/search.jsp?type=record&amp;county=KD&amp;regno=11818024">http://www.buildingsofireland.ie/niah/search.jsp?type=record&amp;county=KD&amp;regno=11818024</a>
11818025		Greatconnell	Kildare	house		<a href="http://www.buildingsofireland.ie/niah/search.jsp?type=record&amp;county=KD&amp;regno=11818025">http://www.buildingsofireland.ie/niah/search.jsp?type=record&amp;county=KD&amp;regno=11818025</a>
11818046		Greatconnell	Kildare	house		<a href="http://www.buildingsofireland.ie/niah/search.jsp?type=record&amp;county=KD&amp;regno=11818046">http://www.buildingsofireland.ie/niah/search.jsp?type=record&amp;county=KD&amp;regno=11818046</a>
11818075		Greatconnell	Kildare	house		<a href="http://www.buildingsofireland.ie/niah/search.jsp?type=record&amp;county=KD&amp;regno=11818075">http://www.buildingsofireland.ie/niah/search.jsp?type=record&amp;county=KD&amp;regno=11818075</a>
11818076		Greatconnell	Kildare	house		<a href="http://www.buildingsofireland.ie/niah/search.jsp?type=record&amp;county=KD&amp;regno=11818076">http://www.buildingsofireland.ie/niah/search.jsp?type=record&amp;county=KD&amp;regno=11818076</a>
11818077		Greatconnell	Kildare	house		<a href="http://www.buildingsofireland.ie/niah/search.jsp?type=record&amp;county=KD&amp;regno=11818077">http://www.buildingsofireland.ie/niah/search.jsp?type=record&amp;county=KD&amp;regno=11818077</a>
11818081		Greatconnell	Kildare	house		<a href="http://www.buildingsofireland.ie/niah/search.jsp?type=record&amp;county=KD&amp;regno=11818081">http://www.buildingsofireland.ie/niah/search.jsp?type=record&amp;county=KD&amp;regno=11818081</a>
11818080		Greatconnell	Kildare	house		<a href="http://www.buildingsofireland.ie/niah/search.jsp?type=record&amp;county=KD&amp;regno=11818080">http://www.buildingsofireland.ie/niah/search.jsp?type=record&amp;county=KD&amp;regno=11818080</a>
11818079		Greatconnell	Kildare	house		<a href="http://www.buildingsofireland.ie/niah/search.jsp?type=record&amp;county=KD&amp;regno=11818079">http://www.buildingsofireland.ie/niah/search.jsp?type=record&amp;county=KD&amp;regno=11818079</a>
11818078		Greatconnell	Kildare	house		<a href="http://www.buildingsofireland.ie/niah/search.jsp?type=record&amp;county=KD&amp;regno=11818078">http://www.buildingsofireland.ie/niah/search.jsp?type=record&amp;county=KD&amp;regno=11818078</a>
11818018		Moorfield	Kildare	house	T. J. McCabe	<a href="http://www.buildingsofireland.ie/niah/search.jsp?type=">http://www.buildingsofireland.ie/niah/search.jsp?type=</a>

Reference Number	Legal Status	Townland	County	Site Type	Name	Source
						record&county=KD&regno=11818018
11818047		Greatconnell	Kildare	house		<a href="http://www.buildingsofireland.ie/niah/search.jsp?type=record&amp;county=KD&amp;regno=11818047">http://www.buildingsofireland.ie/niah/search.jsp?type=record&amp;county=KD&amp;regno=11818047</a>
11818041		Greatconnell	Kildare	hotel	Grand (Hotel) (The)	<a href="http://www.buildingsofireland.ie/niah/search.jsp?type=record&amp;county=KD&amp;regno=11818041">http://www.buildingsofireland.ie/niah/search.jsp?type=record&amp;county=KD&amp;regno=11818041</a>
11818042		Greatconnell	Kildare	house		<a href="http://www.buildingsofireland.ie/niah/search.jsp?type=record&amp;county=KD&amp;regno=11818042">http://www.buildingsofireland.ie/niah/search.jsp?type=record&amp;county=KD&amp;regno=11818042</a>
11818043		Greatconnell	Kildare	house	Reidy Stafford and Company Solicitors	<a href="http://www.buildingsofireland.ie/niah/search.jsp?type=record&amp;county=KD&amp;regno=11818043">http://www.buildingsofireland.ie/niah/search.jsp?type=record&amp;county=KD&amp;regno=11818043</a>
11818044		Greatconnell	Kildare	house	Reidy Stafford and Company Solicitors	<a href="http://www.buildingsofireland.ie/niah/search.jsp?type=record&amp;county=KD&amp;regno=11818044">http://www.buildingsofireland.ie/niah/search.jsp?type=record&amp;county=KD&amp;regno=11818044</a>
11818045		Greatconnell	Kildare	house	County Kildare L.E.S.N.	<a href="http://www.buildingsofireland.ie/niah/search.jsp?type=record&amp;county=KD&amp;regno=11818045">http://www.buildingsofireland.ie/niah/search.jsp?type=record&amp;county=KD&amp;regno=11818045</a>
11818056		Moorfield	Kildare	water pump		<a href="http://www.buildingsofireland.ie/niah/search.jsp?type=record&amp;county=KD&amp;regno=11818056">http://www.buildingsofireland.ie/niah/search.jsp?type=record&amp;county=KD&amp;regno=11818056</a>
11818048		Moorfield	Kildare	house	Adare (House)/Moorefield Cottage	<a href="http://www.buildingsofireland.ie/niah/search.jsp?type=record&amp;county=KD&amp;regno=11818048">http://www.buildingsofireland.ie/niah/search.jsp?type=record&amp;county=KD&amp;regno=11818048</a>
11818049		Moorfield	Kildare	house	Moorefield Villa	<a href="http://www.buildingsofireland.ie/niah/search.jsp?type=record&amp;county=KD&amp;regno=11818049">http://www.buildingsofireland.ie/niah/search.jsp?type=record&amp;county=KD&amp;regno=11818049</a>
11818050		Moorfield	Kildare	house	Boutree Lodge	<a href="http://www.buildingsofireland.ie/niah/search.jsp?type=record&amp;county=KD&amp;regno=11818050">http://www.buildingsofireland.ie/niah/search.jsp?type=record&amp;county=KD&amp;regno=11818050</a>

Reference Number	Legal Status	Townland	County	Site Type	Name	Source
11818051		Moorfield	Kildare	church/chapel	Saint Patrick's Church	<a href="http://www.buildingsofireland.ie/niah/search.jsp?type=record&amp;county=KD&amp;regno=11818051">http://www.buildingsofireland.ie/niah/search.jsp?type=record&amp;county=KD&amp;regno=11818051</a>
11818052		Moorfield	Kildare	house		<a href="http://www.buildingsofireland.ie/niah/search.jsp?type=record&amp;county=KD&amp;regno=11818052">http://www.buildingsofireland.ie/niah/search.jsp?type=record&amp;county=KD&amp;regno=11818052</a>
11818082		Greatconnell	Kildare	house		<a href="http://www.buildingsofireland.ie/niah/search.jsp?type=record&amp;county=KD&amp;regno=11818082">http://www.buildingsofireland.ie/niah/search.jsp?type=record&amp;county=KD&amp;regno=11818082</a>
11818083		Greatconnell	Kildare	house		<a href="http://www.buildingsofireland.ie/niah/search.jsp?type=record&amp;county=KD&amp;regno=11818083">http://www.buildingsofireland.ie/niah/search.jsp?type=record&amp;county=KD&amp;regno=11818083</a>
11818084		Greatconnell	Kildare	house		<a href="http://www.buildingsofireland.ie/niah/search.jsp?type=record&amp;county=KD&amp;regno=11818084">http://www.buildingsofireland.ie/niah/search.jsp?type=record&amp;county=KD&amp;regno=11818084</a>
11818085		Greatconnell	Kildare	house		<a href="http://www.buildingsofireland.ie/niah/search.jsp?type=record&amp;county=KD&amp;regno=11818085">http://www.buildingsofireland.ie/niah/search.jsp?type=record&amp;county=KD&amp;regno=11818085</a>
11818086		Greatconnell	Kildare	house		<a href="http://www.buildingsofireland.ie/niah/search.jsp?type=record&amp;county=KD&amp;regno=11818086">http://www.buildingsofireland.ie/niah/search.jsp?type=record&amp;county=KD&amp;regno=11818086</a>
11818087		Greatconnell	Kildare	house		<a href="http://www.buildingsofireland.ie/niah/search.jsp?type=record&amp;county=KD&amp;regno=11818087">http://www.buildingsofireland.ie/niah/search.jsp?type=record&amp;county=KD&amp;regno=11818087</a>
11818088		Greatconnell	Kildare	house		<a href="http://www.buildingsofireland.ie/niah/search.jsp?type=record&amp;county=KD&amp;regno=11818088">http://www.buildingsofireland.ie/niah/search.jsp?type=record&amp;county=KD&amp;regno=11818088</a>
11818089		Greatconnell	Kildare	house		<a href="http://www.buildingsofireland.ie/niah/search.jsp?type=record&amp;county=KD&amp;regno=11818089">http://www.buildingsofireland.ie/niah/search.jsp?type=record&amp;county=KD&amp;regno=11818089</a>
11818090		Greatconnell	Kildare	house		<a href="http://www.buildingsofireland.ie/niah/search.jsp?type=">http://www.buildingsofireland.ie/niah/search.jsp?type=</a>



Reference Number	Legal Status	Townland	County	Site Type	Name	Source
						record&county=KD&regno=11818090
11818091		Greatconnell	Kildare	house		<a href="http://www.buildingsofireland.ie/niah/search.jsp?type=record&amp;county=KD&amp;regno=11818091">http://www.buildingsofireland.ie/niah/search.jsp?type=record&amp;county=KD&amp;regno=11818091</a>
11818092		Greatconnell	Kildare	house		<a href="http://www.buildingsofireland.ie/niah/search.jsp?type=record&amp;county=KD&amp;regno=11818092">http://www.buildingsofireland.ie/niah/search.jsp?type=record&amp;county=KD&amp;regno=11818092</a>
11818053		Moorfield	Kildare	house		<a href="http://www.buildingsofireland.ie/niah/search.jsp?type=record&amp;county=KD&amp;regno=11818053">http://www.buildingsofireland.ie/niah/search.jsp?type=record&amp;county=KD&amp;regno=11818053</a>
11818054		Moorfield	Kildare	water pump		<a href="http://www.buildingsofireland.ie/niah/search.jsp?type=record&amp;county=KD&amp;regno=11818054">http://www.buildingsofireland.ie/niah/search.jsp?type=record&amp;county=KD&amp;regno=11818054</a>
B23-15; 11818050	Protected Structure	Moorfield	Kildare	House	Bourtree Lodge, Moorefield Rd.	Record of Protected Structures
B23-31; 11818020	Protected Structure	Greatconnell	Kildare	Office	Delaney Dawson and Company Solicitors, 6 McElwain Terrace, Charlotte St.	Record of Protected Structures
B23-32; 11818021	Protected Structure	Greatconnell	Kildare	House	5 McElwain Terrace, Charlotte Street, Newbridge, Co. Kildare	Record of Protected Structures
B23-33; 11818022	Protected Structure	Greatconnell	Kildare	House	4 McElwain Terrace, Charlotte Street, Newbridge, Co. Kildare	Record of Protected Structures
B23-34; 11818023	Protected Structure	Greatconnell	Kildare	House	3 McElwain Terrace, Charlotte Street, Newbridge, Co. Kildare	Record of Protected Structures
B23-35; 11818024	Protected Structure	Greatconnell	Kildare	House	McElwain House, 2 McElwain Tce, Charlotte Street, Newbridge	Record of Protected Structures
B23-36; 11818025	Protected Structure	Greatconnell	Kildare	House	1 McElwain Terrace, Charlotte St./Henry St., Newbridge	Record of Protected Structures
B23-44; 11818041	Protected Structure	Greatconnell	Kildare	Hotel	The Grand Hotel, Edward Street, Newbridge, Co. Kildare	Record of Protected Structures

Reference Number	Legal Status	Townland	County	Site Type	Name	Source
B23-45; 11818042	Protected Structure	Greatconnell	Kildare	Office	Moorefield Terrace, Edward Street, Newbridge, Co. Kildare	Record of Protected Structures
B23-46; 11818043	Protected Structure	Greatconnell	Kildare	Office	Reidy Stafford, Moorefield Tce, Edward St., Newbridge	Record of Protected Structures
B23-47; 11818044	Protected Structure	Greatconnell	Kildare	Office	Reidy Stafford, Moorefield Tce, Edward St., Newbridge	Record of Protected Structures
B23-48; 11818045	Protected Structure	Greatconnell	Kildare	Office	Cty. Kildare L.E.S.N., Moorefield Tce, Edward House, Newbridge	Record of Protected Structures
B23-49; 11818048	Protected Structure	Moorfield	Kildare	House	Adare House/Moorefield Cottage, Edward Street, Newbridge	Record of Protected Structures
B23-50; 11818049	Protected Structure	Moorfield	Kildare	House	Moorefield Villa, Edward Street, Newbridge, Co. Kildare	Record of Protected Structures
B23-51; 11818051	Protected Structure	Moorfield	Kildare	Church	St. Patrick's Church, Moorefield Road, Chapel Lane, Newbridge	Record of Protected Structures
B23-61	Protected Structure	Moorfield	Kildare	House	Moorefield Lodge	Record of Protected Structures
B10-04A	Protected Structure	Clonduff	Kildare	Surviving Portions of the Pale:	Surviving Portions of the Pale at (a) Ballyloughan	Record of Protected Structures
MH043-104; 14404301	Protected Structure	Galtrim	Meath	country house	Galtrim House	Record of Protected Structures; <a href="http://www.buildingsofireland.ie/niah/search.jsp?type=record&amp;county=ME&amp;regno=14404301">http://www.buildingsofireland.ie/niah/search.jsp?type=record&amp;county=ME&amp;regno=14404301</a>
MH043-105; 14404302	Protected Structure	Galtrim	Meath	farmyard complex	Galtrim House	Record of Protected Structures; <a href="http://www.buildingsofireland.ie/niah/search.jsp?type=record&amp;county=ME&amp;regno=14404302">http://www.buildingsofireland.ie/niah/search.jsp?type=record&amp;county=ME&amp;regno=14404302</a>
MH043-100; 14404303	Protected Structure	Galtrim	Meath	gate lodge	Galtrim House	Record of Protected Structures; <a href="http://www.buildingsofireland.ie/niah/search.jsp?type=record&amp;county=ME&amp;regno=14404303">http://www.buildingsofireland.ie/niah/search.jsp?type=record&amp;county=ME&amp;regno=14404303</a>

Reference Number	Legal Status	Townland	County	Site Type	Name	Source
MH043-101; 14404304	Protected Structure	Galtrim	Meath	post box		Record of Protected Structures; <a href="http://www.buildingsofireland.ie/niah/search.jsp?type=record&amp;county=ME&amp;regno=14404304">http://www.buildingsofireland.ie/niah/search.jsp?type=record&amp;county=ME&amp;regno=14404304</a>
MH043-102; 14404305	Protected Structure	Galtrim	Meath	church/chapel	Saint Mary's Church of Ireland Church	Record of Protected Structures; <a href="http://www.buildingsofireland.ie/niah/search.jsp?type=record&amp;county=ME&amp;regno=14404305">http://www.buildingsofireland.ie/niah/search.jsp?type=record&amp;county=ME&amp;regno=14404305</a>
11901006		Windgates	Kildare	house	Windgates Villa	<a href="http://www.buildingsofireland.ie/niah/search.jsp?type=record&amp;county=KD&amp;regno=11901006">http://www.buildingsofireland.ie/niah/search.jsp?type=record&amp;county=KD&amp;regno=11901006</a>
B10-20; 11901006	Protected Structure	Windgates	Kildare	House	Windgates Villa	Record of Protected Structures
11901802		Kilmeage	Kildare	school	Kilmeage School (former)	<a href="http://www.buildingsofireland.ie/niah/search.jsp?type=record&amp;county=KD&amp;regno=11901802">http://www.buildingsofireland.ie/niah/search.jsp?type=record&amp;county=KD&amp;regno=11901802</a>
11901803		Kilmeage	Kildare	farm house		<a href="http://www.buildingsofireland.ie/niah/search.jsp?type=record&amp;county=KD&amp;regno=11901803">http://www.buildingsofireland.ie/niah/search.jsp?type=record&amp;county=KD&amp;regno=11901803</a>
B18-08	Protected Structure	Kilmeage	Kildare	Church	Church of Ireland	Record of Protected Structures
B18-17; 11901802	Protected Structure	Kilmeage	Kildare	House	Kilmeage	Record of Protected Structures
11811037		Kerdiffstown, Sherlockstown	Kildare	bridge		<a href="http://www.buildingsofireland.ie/niah/search.jsp?type=record&amp;county=KD&amp;regno=11811037">http://www.buildingsofireland.ie/niah/search.jsp?type=record&amp;county=KD&amp;regno=11811037</a>
11812025		Kerdiffstown	Kildare	house	Kerdiffstown House	<a href="http://www.buildingsofireland.ie/niah/search.jsp?type=record&amp;county=KD&amp;regno=11812025">http://www.buildingsofireland.ie/niah/search.jsp?type=record&amp;county=KD&amp;regno=11812025</a>
11812022		Kerdiffstown	Kildare	demesne walls/gates/railings	Kerdiffstown House	<a href="http://www.buildingsofireland.ie/niah/search.jsp?type=record&amp;county=KD&amp;regno=11812022">http://www.buildingsofireland.ie/niah/search.jsp?type=record&amp;county=KD&amp;regno=11812022</a>

Reference Number	Legal Status	Townland	County	Site Type	Name	Source
11812018		Johnstown (Kill Ed), Kerdiffstown, Maudlings	Kildare	bridge	Johnstown Bridge	<a href="http://www.buildingsofireland.ie/niah/search.jsp?type=record&amp;county=KD&amp;regno=11812018">http://www.buildingsofireland.ie/niah/search.jsp?type=record&amp;county=KD&amp;regno=11812018</a>
B19-23; 11812025	Protected Structure	Kerdiffstown	Kildare	House	Kerdiffstown House	Record of Protected Structures
11900501		Pitchfordstown	Kildare	gate lodge	Pitchfordstown Lodge	<a href="http://www.buildingsofireland.ie/niah/search.jsp?type=record&amp;county=KD&amp;regno=11900501">http://www.buildingsofireland.ie/niah/search.jsp?type=record&amp;county=KD&amp;regno=11900501</a>
B05-04	Protected Structure	Pitchfordstown	Kildare	House	Pitchfordstown House	Record of Protected Structures
11901910		Tipper West	Kildare	demesne walls/gates/railings		<a href="http://www.buildingsofireland.ie/niah/search.jsp?type=record&amp;county=KD&amp;regno=11901910">http://www.buildingsofireland.ie/niah/search.jsp?type=record&amp;county=KD&amp;regno=11901910</a>
11901005		Donaghstown	Kildare	church/chapel	Donaghstown Catholic Church	<a href="http://www.buildingsofireland.ie/niah/search.jsp?type=record&amp;county=KD&amp;regno=11901005">http://www.buildingsofireland.ie/niah/search.jsp?type=record&amp;county=KD&amp;regno=11901005</a>
B10-10; 11901005	Protected Structure	Donaghstown	Kildare	Church	Donaghstown Catholic Church	Record of Protected Structures
MH044-104; 14404401	Protected Structure	Batterstown	Meath	church/chapel	Batterstown Roman Catholic Church	Record of Protected Structures; <a href="http://www.buildingsofireland.ie/niah/search.jsp?type=record&amp;county=ME&amp;regno=14404401">http://www.buildingsofireland.ie/niah/search.jsp?type=record&amp;county=ME&amp;regno=14404401</a>
11900402		Cappagh	Kildare	house	Cappagh House	<a href="http://www.buildingsofireland.ie/niah/search.jsp?type=record&amp;county=KD&amp;regno=11900402">http://www.buildingsofireland.ie/niah/search.jsp?type=record&amp;county=KD&amp;regno=11900402</a>
B04-12	Protected Structure	Cappagh	KILDARE	Windmill	Cappagh Windmills in ruins	Record of Protected Structures
B04-16; 11900402	Protected Structure	Cappagh	KILDARE	House	Cappagh House	Record of Protected Structures
MH043-106; 14404308	Protected Structure	Culmullin	Meath	church/chapel	Saint Martin's Roman Catholic Church	Record of Protected Structures; <a href="http://www.buildingsofireland.ie/niah/search.jsp?type=record&amp;county=ME&amp;regno=14404308">http://www.buildingsofireland.ie/niah/search.jsp?type=record&amp;county=ME&amp;regno=14404308</a>

Reference Number	Legal Status	Townland	County	Site Type	Name	Source
11900901		Cooltrim South	Kildare	house	Connolly's	<a href="http://www.buildingsofireland.ie/niah/search.jsp?type=record&amp;county=KD&amp;regno=11900901">http://www.buildingsofireland.ie/niah/search.jsp?type=record&amp;county=KD&amp;regno=11900901</a>
B09-09	Protected Structure	Newtownmoneenluggagh	Kildare	House	Newpark House	Record of Protected Structures
B09-16; 11900901	Protected Structure	Newtownmoneenluggagh	Kildare	House/Public House	Connolly's	Record of Protected Structures
11802032		Commons East, Commons West, Kilcock	Kildare	canal (section of)	Royal Canal (The)	<a href="http://www.buildingsofireland.ie/niah/search.jsp?type=record&amp;county=KD&amp;regno=11802032">http://www.buildingsofireland.ie/niah/search.jsp?type=record&amp;county=KD&amp;regno=11802032</a>
11802034		Kilcock	Kildare	vent pipe		<a href="http://www.buildingsofireland.ie/niah/search.jsp?type=record&amp;county=KD&amp;regno=11802034">http://www.buildingsofireland.ie/niah/search.jsp?type=record&amp;county=KD&amp;regno=11802034</a>
11802016		Kilcock	Kildare	house	Shrubbery (The)	<a href="http://www.buildingsofireland.ie/niah/search.jsp?type=record&amp;county=KD&amp;regno=11802016">http://www.buildingsofireland.ie/niah/search.jsp?type=record&amp;county=KD&amp;regno=11802016</a>
11802017		Kilcock	Kildare	garda station/constabulary barracks	Kilcock Garda S�och�ina Station	<a href="http://www.buildingsofireland.ie/niah/search.jsp?type=record&amp;county=KD&amp;regno=11802017">http://www.buildingsofireland.ie/niah/search.jsp?type=record&amp;county=KD&amp;regno=11802017</a>
11802015		Kilcock	Kildare	gates/railings/walls	Shrubbery (The)	<a href="http://www.buildingsofireland.ie/niah/search.jsp?type=record&amp;county=KD&amp;regno=11802015">http://www.buildingsofireland.ie/niah/search.jsp?type=record&amp;county=KD&amp;regno=11802015</a>
11802040		Kilcock	Kildare	house		<a href="http://www.buildingsofireland.ie/niah/search.jsp?type=record&amp;county=KD&amp;regno=11802040">http://www.buildingsofireland.ie/niah/search.jsp?type=record&amp;county=KD&amp;regno=11802040</a>
11802041		Kilcock	Kildare	milestone/milepost		<a href="http://www.buildingsofireland.ie/niah/search.jsp?type=record&amp;county=KD&amp;regno=11802041">http://www.buildingsofireland.ie/niah/search.jsp?type=record&amp;county=KD&amp;regno=11802041</a>
11802014		Kilcock	Kildare	house		<a href="http://www.buildingsofireland.ie/niah/search.jsp?type=record&amp;county=KD&amp;regno=11802014">http://www.buildingsofireland.ie/niah/search.jsp?type=record&amp;county=KD&amp;regno=11802014</a>
11802020		Kilcock	Kildare	convent/nunnery	Shalom Presentation Convent	<a href="http://www.buildingsofireland.ie/niah/search.jsp?type=">http://www.buildingsofireland.ie/niah/search.jsp?type=</a>

Reference Number	Legal Status	Townland	County	Site Type	Name	Source
						record&county=KD&regno=11802020
11802021		Kilcock	Kildare	church/chapel	Saint Coca's Catholic Church	<a href="http://www.buildingsofireland.ie/niah/search.jsp?type=record&amp;county=KD&amp;regno=11802021">http://www.buildingsofireland.ie/niah/search.jsp?type=record&amp;county=KD&amp;regno=11802021</a>
11802026		Kilcock	Kildare	graveyard/cemetery		<a href="http://www.buildingsofireland.ie/niah/search.jsp?type=record&amp;county=KD&amp;regno=11802026">http://www.buildingsofireland.ie/niah/search.jsp?type=record&amp;county=KD&amp;regno=11802026</a>
11802013		Kilcock	Kildare	unknown	Corscaddens	<a href="http://www.buildingsofireland.ie/niah/search.jsp?type=record&amp;county=KD&amp;regno=11802013">http://www.buildingsofireland.ie/niah/search.jsp?type=record&amp;county=KD&amp;regno=11802013</a>
11802024		Kilcock	Kildare	house		<a href="http://www.buildingsofireland.ie/niah/search.jsp?type=record&amp;county=KD&amp;regno=11802024">http://www.buildingsofireland.ie/niah/search.jsp?type=record&amp;county=KD&amp;regno=11802024</a>
11802023		Kilcock	Kildare	house		<a href="http://www.buildingsofireland.ie/niah/search.jsp?type=record&amp;county=KD&amp;regno=11802023">http://www.buildingsofireland.ie/niah/search.jsp?type=record&amp;county=KD&amp;regno=11802023</a>
11802025		Kilcock	Kildare	house		<a href="http://www.buildingsofireland.ie/niah/search.jsp?type=record&amp;county=KD&amp;regno=11802025">http://www.buildingsofireland.ie/niah/search.jsp?type=record&amp;county=KD&amp;regno=11802025</a>
11802044		Kilcock	Kildare	house	Hugh Murphy	<a href="http://www.buildingsofireland.ie/niah/search.jsp?type=record&amp;county=KD&amp;regno=11802044">http://www.buildingsofireland.ie/niah/search.jsp?type=record&amp;county=KD&amp;regno=11802044</a>
11802022		Kilcock	Kildare	gates/railings/walls		<a href="http://www.buildingsofireland.ie/niah/search.jsp?type=record&amp;county=KD&amp;regno=11802022">http://www.buildingsofireland.ie/niah/search.jsp?type=record&amp;county=KD&amp;regno=11802022</a>
11802012		Kilcock	Kildare	house	Lion House (The)	<a href="http://www.buildingsofireland.ie/niah/search.jsp?type=record&amp;county=KD&amp;regno=11802012">http://www.buildingsofireland.ie/niah/search.jsp?type=record&amp;county=KD&amp;regno=11802012</a>
11802005		Kilcock	Kildare	house		<a href="http://www.buildingsofireland.ie/niah/search.jsp?type=record&amp;county=KD&amp;regno=11802005">http://www.buildingsofireland.ie/niah/search.jsp?type=record&amp;county=KD&amp;regno=11802005</a>

Reference Number	Legal Status	Townland	County	Site Type	Name	Source
11802045		Kilcock	Kildare	house		<a href="http://www.buildingsofireland.ie/niah/search.jsp?type=record&amp;county=KD&amp;regno=11802045">http://www.buildingsofireland.ie/niah/search.jsp?type=record&amp;county=KD&amp;regno=11802045</a>
11802001		Kilcock	Kildare	house		<a href="http://www.buildingsofireland.ie/niah/search.jsp?type=record&amp;county=KD&amp;regno=11802001">http://www.buildingsofireland.ie/niah/search.jsp?type=record&amp;county=KD&amp;regno=11802001</a>
11802042		Kilcock	Kildare	house	Stapleton	<a href="http://www.buildingsofireland.ie/niah/search.jsp?type=record&amp;county=KD&amp;regno=11802042">http://www.buildingsofireland.ie/niah/search.jsp?type=record&amp;county=KD&amp;regno=11802042</a>
11802006		Kilcock	Kildare	school		<a href="http://www.buildingsofireland.ie/niah/search.jsp?type=record&amp;county=KD&amp;regno=11802006">http://www.buildingsofireland.ie/niah/search.jsp?type=record&amp;county=KD&amp;regno=11802006</a>
11802002		Kilcock	Kildare	house		<a href="http://www.buildingsofireland.ie/niah/search.jsp?type=record&amp;county=KD&amp;regno=11802002">http://www.buildingsofireland.ie/niah/search.jsp?type=record&amp;county=KD&amp;regno=11802002</a>
11802003		Kilcock	Kildare	house		<a href="http://www.buildingsofireland.ie/niah/search.jsp?type=record&amp;county=KD&amp;regno=11802003">http://www.buildingsofireland.ie/niah/search.jsp?type=record&amp;county=KD&amp;regno=11802003</a>
11802004		Kilcock	Kildare	bank/financial institution	Ulster Bank	<a href="http://www.buildingsofireland.ie/niah/search.jsp?type=record&amp;county=KD&amp;regno=11802004">http://www.buildingsofireland.ie/niah/search.jsp?type=record&amp;county=KD&amp;regno=11802004</a>
11802010		Kilcock	Kildare	house		<a href="http://www.buildingsofireland.ie/niah/search.jsp?type=record&amp;county=KD&amp;regno=11802010">http://www.buildingsofireland.ie/niah/search.jsp?type=record&amp;county=KD&amp;regno=11802010</a>
11802008		Kilcock	Kildare	house	Aidan Byrne	<a href="http://www.buildingsofireland.ie/niah/search.jsp?type=record&amp;county=KD&amp;regno=11802008">http://www.buildingsofireland.ie/niah/search.jsp?type=record&amp;county=KD&amp;regno=11802008</a>
11802011		Kilcock	Kildare	unknown		<a href="http://www.buildingsofireland.ie/niah/search.jsp?type=record&amp;county=KD&amp;regno=11802011">http://www.buildingsofireland.ie/niah/search.jsp?type=record&amp;county=KD&amp;regno=11802011</a>
11802007		Kilcock	Kildare	house	Collins Auctioneers	<a href="http://www.buildingsofireland.ie/niah/search.jsp?type=">http://www.buildingsofireland.ie/niah/search.jsp?type=</a>

Reference Number	Legal Status	Townland	County	Site Type	Name	Source
						record&county=KD&regno=11802007
11802009		Kilcock	Kildare	school	Saint Joseph's Christian Schools	http://www.buildingsofireland.ie/niah/search.jsp?type=record&county=KD&regno=11802009
11802030		Kilcock	Kildare	lock		http://www.buildingsofireland.ie/niah/search.jsp?type=record&county=KD&regno=11802030
11802029		Kilcock	Kildare	house	Toddy's	http://www.buildingsofireland.ie/niah/search.jsp?type=record&county=KD&regno=11802029
11802033		Kilcock	Kildare	house	Green Ribbon (The)	http://www.buildingsofireland.ie/niah/search.jsp?type=record&county=KD&regno=11802033
11802032		Commons East, Commons West, Kilcock	Kildare	canal (section of)	Royal Canal (The)	http://www.buildingsofireland.ie/niah/search.jsp?type=record&county=KD&regno=11802032
11802028		Kilcock	Kildare	house	Allied Irish Bank	http://www.buildingsofireland.ie/niah/search.jsp?type=record&county=KD&regno=11802028
11802036		Kilcock	Kildare	water pump		http://www.buildingsofireland.ie/niah/search.jsp?type=record&county=KD&regno=11802036
11802039		Kilcock	Kildare	house		http://www.buildingsofireland.ie/niah/search.jsp?type=record&county=KD&regno=11802039
11802037		Kilcock	Kildare	house		http://www.buildingsofireland.ie/niah/search.jsp?type=record&county=KD&regno=11802037
11802038		Kilcock	Kildare	house		http://www.buildingsofireland.ie/niah/search.jsp?type=record&county=KD&regno=11802038



Reference Number	Legal Status	Townland	County	Site Type	Name	Source
11802035		Kilcock	Kildare	house		<a href="http://www.buildingsofireland.ie/niah/search.jsp?type=record&amp;county=KD&amp;regno=11802035">http://www.buildingsofireland.ie/niah/search.jsp?type=record&amp;county=KD&amp;regno=11802035</a>
B05-15; 11802042	Protected Structure	Kilcock	Kildare	House with shop	Stapleton, New Lane	Record of Protected Structures
B05-16; 11802029	Protected Structure	Kilcock	Kildare	House with shop	Toddy's, Harbour Street	Record of Protected Structures
B05-19; 11802016	Protected Structure	Kilcock	Kildare	House	The Shrubbery, Kinnegad Road	Record of Protected Structures
B05-19A; 11802015	Protected Structure	Kilcock	Kildare	Gates/railings/walls	The Shrubbery, Kinnegad Road	Record of Protected Structures
B05-20; 11802012	Protected Structure	Kilcock	Kildare	House with Public House	The Lion House, Church Street	Record of Protected Structures
B05-21; 11802002	Protected Structure	Kilcock	Kildare	House	The Square, Kilcock	Record of Protected Structures
B05-22; 11802003	Protected Structure	Kilcock	Kildare	House	The Square, Kilcock	Record of Protected Structures
B05-24; 11802035	Protected Structure	Kilcock	Kildare	House	Courtown Road, Kilcock	Record of Protected Structures
B05-37; 11802004	Protected Structure	Kilcock	Kildare	Bank	Ulster Bank, Kilcock, Co. Kildare	Record of Protected Structures
B05-38; 11802009	Protected Structure	Kilcock	Kildare	School	Saint Joseph's Christian Schools, School Street, Kilcock	Record of Protected Structures
B05-39; 11802010	Protected Structure	Kilcock	Kildare	House	School Street, Kilcock, Co. Kildare	Record of Protected Structures
B05-40; 11802020	Protected Structure	Kilcock	Kildare	Convent	Shalom Presentation Convent, Church Street, Kilcock	Record of Protected Structures
B05-41; 11802021	Protected Structure	Kilcock	Kildare	Church	Saint Coca's Catholic Church, Church Street, Kilcock	Record of Protected Structures
B05-42; 11802028	Protected Structure	Kilcock	Kildare	Bank	Allied Irish Bank, Harbour Street, New Road, Kilcock	Record of Protected Structures
11900504		Maws	Kildare	bridge	Chambers Bridge (and Lock)	<a href="http://www.buildingsofireland.ie/niah/search.jsp?type=record&amp;county=KD&amp;regno=11900504">http://www.buildingsofireland.ie/niah/search.jsp?type=record&amp;county=KD&amp;regno=11900504</a>
B05-35; 11900504	Protected Structure	Maws	Kildare	Canal Bridge and Lock	Chambers Bridge and Lock 15, Royal Canal Main Line	Record of Protected Structures

Reference Number	Legal Status	Townland	County	Site Type	Name	Source
B14-05	Protected Structure	Mainham	Kildare	Moat	Mainham Moat (Queen Buans Grave) and surrounding land to west and north (Site of Aonach)	Record of Protected Structures
B14-15	Protected Structure	Mainham	Kildare	Wogan Browne Mausoleum	Wogan Browne Mausoleum	Record of Protected Structures
11902402		Stephenstown North	Kildare	church/chapel	Saint Peter's Catholic Church	<a href="http://www.buildingsofireland.ie/niah/search.jsp?type=record&amp;county=KD&amp;regno=11902402">http://www.buildingsofireland.ie/niah/search.jsp?type=record&amp;county=KD&amp;regno=11902402</a>
B24-23; 11902402	Protected Structure	Stephenstown North	Kildare	Church	Saint Peter's Catholic Church, Twomilehouse, Co. Kildare	Record of Protected Structures
B14-07	Protected Structure	Firmount East	Kildare	Tumulus	Tumulus	Record of Protected Structures
B14-18	Protected Structure	Firmount East	Kildare	House	Moatfield House	Record of Protected Structures
B24-12	Protected Structure	Killashee (Naas South By)	Kildare	Church and Graveyard	Killashee Church, including headstones and souterrain	Record of Protected Structures
B24-16	Protected Structure	Killashee (Naas South By)	Kildare	House	Killashee House	Record of Protected Structures
MH049-112; 14404901	Protected Structure	Moyglare	Meath	church/chapel	Saint Paul's Church of Ireland Church	Record of Protected Structures; <a href="http://www.buildingsofireland.ie/niah/search.jsp?type=record&amp;county=ME&amp;regno=14404901">http://www.buildingsofireland.ie/niah/search.jsp?type=record&amp;county=ME&amp;regno=14404901</a>
11809021		Ladycastle Lower	Kildare	demesne walls/gates/railings	Straffan House (Hotel)	<a href="http://www.buildingsofireland.ie/niah/search.jsp?type=record&amp;county=KD&amp;regno=11809021">http://www.buildingsofireland.ie/niah/search.jsp?type=record&amp;county=KD&amp;regno=11809021</a>
11901403		Aghpaudeen, Barretstown, Fl eshtown, Landenstown	Kildare	bridge	Digby Bridge (and Lock)	<a href="http://www.buildingsofireland.ie/niah/search.jsp?type=record&amp;county=KD&amp;regno=11901403">http://www.buildingsofireland.ie/niah/search.jsp?type=record&amp;county=KD&amp;regno=11901403</a>
B05-03	Protected Structure	Laragh Demesne	Kildare	House	Laragh house	Record of Protected Structures
B06-01	Protected Structure	Donaghmore	Kildare	Church	Donaghmore Church Ruins	Record of Protected Structures
B06-13; 11900601	Protected Structure	Railpark	Kildare	Canal Bridge	Pike Bridge, Royal Canal Main Line	Record of Protected Structures

Reference Number	Legal Status	Townland	County	Site Type	Name	Source
B06-02	Protected Structure	Donaghmore	Kildare	-	field system	Record of Protected Structures
B13-09	Protected Structure	Killybegs Demesne	Kildare	Medieval Church and Graveyard	Medieval Church Ruins	Record of Protected Structures
B15-10	Protected Structure	Ardclogh	Kildare	Old School House	Old School House	Record of Protected Structures
B18-01	Protected Structure	Ballintine	Kildare	Church and Graveyard	Church ruins and Fr. Moore's Grave at Allen Church Yard	Record of Protected Structures
B18-05	Protected Structure	Ballintine	Kildare	Church	Allen Catholic Church	Record of Protected Structures
B19-02	Protected Structure	Forenaghts Great	Kildare	Ringfort and Standing Stone	Forenaghts Great Rath and Standing Stone	Record of Protected Structures
B19-12	Protected Structure	Forenaghts Great	Kildare	House	Furness House - Doric column and statue	Record of Protected Structures
11809015		Straffan	Kildare	unknown	Straffan Inn	<a href="http://www.buildingsofireland.ie/niah/search.jsp?type=record&amp;county=KD&amp;regno=11809015">http://www.buildingsofireland.ie/niah/search.jsp?type=record&amp;county=KD&amp;regno=11809015</a>
11809014		Straffan	Kildare	church/chapel	Saint Brigid's Catholic Church	<a href="http://www.buildingsofireland.ie/niah/search.jsp?type=record&amp;county=KD&amp;regno=11809014">http://www.buildingsofireland.ie/niah/search.jsp?type=record&amp;county=KD&amp;regno=11809014</a>
11809013		Straffan	Kildare	RIC barracks	Straffan Royal Irish Constabulary Barracks (former)	<a href="http://www.buildingsofireland.ie/niah/search.jsp?type=record&amp;county=KD&amp;regno=11809013">http://www.buildingsofireland.ie/niah/search.jsp?type=record&amp;county=KD&amp;regno=11809013</a>
11809005		Straffan	Kildare	graveyard/cemetery		<a href="http://www.buildingsofireland.ie/niah/search.jsp?type=record&amp;county=KD&amp;regno=11809005">http://www.buildingsofireland.ie/niah/search.jsp?type=record&amp;county=KD&amp;regno=11809005</a>
11809012		Straffan	Kildare	house	Straffan Cottage	<a href="http://www.buildingsofireland.ie/niah/search.jsp?type=record&amp;county=KD&amp;regno=11809012">http://www.buildingsofireland.ie/niah/search.jsp?type=record&amp;county=KD&amp;regno=11809012</a>
11809002		Straffan	Kildare	house		<a href="http://www.buildingsofireland.ie/niah/search.jsp?type=record&amp;county=KD&amp;regno=11809002">http://www.buildingsofireland.ie/niah/search.jsp?type=record&amp;county=KD&amp;regno=11809002</a>
11809003		Straffan	Kildare	house		<a href="http://www.buildingsofireland.ie/niah/search.jsp?type=">http://www.buildingsofireland.ie/niah/search.jsp?type=</a>

Reference Number	Legal Status	Townland	County	Site Type	Name	Source
						record&county=KD&regno=11809003
11809004		Straffan	Kildare	house		<a href="http://www.buildingsofireland.ie/niah/search.jsp?type=record&amp;county=KD&amp;regno=11809004">http://www.buildingsofireland.ie/niah/search.jsp?type=record&amp;county=KD&amp;regno=11809004</a>
11809001		Straffan	Kildare	church/chapel	Straffan Church	<a href="http://www.buildingsofireland.ie/niah/search.jsp?type=record&amp;county=KD&amp;regno=11809001">http://www.buildingsofireland.ie/niah/search.jsp?type=record&amp;county=KD&amp;regno=11809001</a>
B14-10	Protected Structure	Straffan	Kildare	Church and Graveyard	Church Ruins	Record of Protected Structures
B14-20; 11809001	Protected Structure	Straffan	Kildare	Church	Church of Ireland Church	Record of Protected Structures
B14-21	Protected Structure	Straffan	Kildare	Lych gate into Graveyard	Lych Gate to Graveyard	Record of Protected Structures
B14-22; 11809013	Protected Structure	Straffan	Kildare	Old RIC Barracks	Old RIC Barracks	Record of Protected Structures
B14-44; 11809015	Protected Structure	Straffan	Kildare	House with Public House	Straffan Inn	Record of Protected Structures
B14-48; 11809005	Protected Structure	Straffan	Kildare	Cemetery	Straffan, Co. Kildare	Record of Protected Structures
B14-52; 11809014	Protected Structure	Straffan	Kildare	Church	St. Brigid's Catholic Church, Straffan, Co. Kildare	Record of Protected Structures
B19-11	Protected Structure	Forenaghts Little	Kildare	House	Forenaghts House	Record of Protected Structures
B09-10	Protected Structure	Coolcarrigan	Kildare	House	Coolcarrigan House	Record of Protected Structures
B09-11	Protected Structure	Coolcarrigan	Kildare	Church	Coolcarrigan Church	Record of Protected Structures
B23-62	Protected Structure	Common (Connell By)	Kildare	Friary / School	Newbridge Collage	Record of Protected Structures
NS19-062	Protected Structure	Oldtown Demesne	Kildare	Single-arch rubble stone hump back road bridge	Tandy's Bridge	Record of Protected Structures
NS19-068	Protected Structure	Oldtown Demesne	Kildare	Well	St. Patrick's holy well	Record of Protected Structures
NS19-072	Protected Structure	Oldtown Demesene	Kildare	Oldtown House built c1709	Oldtown House	Record of Protected Structures
KD19-077	Protected Structure	Oldtown Demesne	Kildare	Pair of Turrets built c1860	The Turrets	Record of Protected Structures
NS19-094	Protected Structure	Oldtown Demesne	Kildare	Enclosure	Earthwork Site	Record of Protected Structures

Reference Number	Legal Status	Townland	County	Site Type	Name	Source
	Protected Structure	Naas East	Kildare	Detached U-shaped single-storey house	Three-Corner House	Record of Protected Structures
B14-75	Protected Structure	Irishstown Lower	Kildare	House	Irishstown House, Irishstown Lower	Record of Protected Structures
B15-08	Protected Structure	Bishopscourt Upper	Kildare	House	Bishopscourt House	Record of Protected Structures
B14-68	Protected Structure	Clane	Kildare	Monument	Motte Monument, Clane	Record of Protected Structures
MH049-103; 14404902	Protected Structure	Newtownmoyaghy	Meath	church/chapel	Newtown Roman Catholic Church	Record of Protected Structures; <a href="http://www.buildingsofireland.ie/niah/search.jsp?type=record&amp;county=ME&amp;regno=14404902">http://www.buildingsofireland.ie/niah/search.jsp?type=record&amp;county=ME&amp;regno=14404902</a>
11901310		Donore	Kildare	house		<a href="http://www.buildingsofireland.ie/niah/search.jsp?type=record&amp;county=KD&amp;regno=11901310">http://www.buildingsofireland.ie/niah/search.jsp?type=record&amp;county=KD&amp;regno=11901310</a>
B13-27; 11901310	Protected Structure	Donore	Kildare	Thatched Cottage	Co. Kildare	Record of Protected Structures
11901908		Naas East	Kildare	church/chapel	Naas General Hospital	<a href="http://www.buildingsofireland.ie/niah/search.jsp?type=record&amp;county=KD&amp;regno=11901908">http://www.buildingsofireland.ie/niah/search.jsp?type=record&amp;county=KD&amp;regno=11901908</a>
11901909		Naas East	Kildare	house	Ballycane House	<a href="http://www.buildingsofireland.ie/niah/search.jsp?type=record&amp;county=KD&amp;regno=11901909">http://www.buildingsofireland.ie/niah/search.jsp?type=record&amp;county=KD&amp;regno=11901909</a>
11814079		Naas East	Kildare	house		<a href="http://www.buildingsofireland.ie/niah/search.jsp?type=record&amp;county=KD&amp;regno=11814079">http://www.buildingsofireland.ie/niah/search.jsp?type=record&amp;county=KD&amp;regno=11814079</a>
11814065		Naas East	Kildare	house		<a href="http://www.buildingsofireland.ie/niah/search.jsp?type=record&amp;county=KD&amp;regno=11814065">http://www.buildingsofireland.ie/niah/search.jsp?type=record&amp;county=KD&amp;regno=11814065</a>
11814066		Naas East	Kildare	house		<a href="http://www.buildingsofireland.ie/niah/search.jsp?type=record&amp;county=KD&amp;regno=11814066">http://www.buildingsofireland.ie/niah/search.jsp?type=record&amp;county=KD&amp;regno=11814066</a>
11814067		Naas East	Kildare	house		<a href="http://www.buildingsofireland.ie/niah/search.jsp?type=">http://www.buildingsofireland.ie/niah/search.jsp?type=</a>

Reference Number	Legal Status	Townland	County	Site Type	Name	Source
						record&county=KD&regno=11814067
11814068		Naas East	Kildare	house		<a href="http://www.buildingsofireland.ie/niah/search.jsp?type=record&amp;county=KD&amp;regno=11814068">http://www.buildingsofireland.ie/niah/search.jsp?type=record&amp;county=KD&amp;regno=11814068</a>
11814069		Naas East	Kildare	house		<a href="http://www.buildingsofireland.ie/niah/search.jsp?type=record&amp;county=KD&amp;regno=11814069">http://www.buildingsofireland.ie/niah/search.jsp?type=record&amp;county=KD&amp;regno=11814069</a>
11814070		Naas East	Kildare	almshouse	Naas Almshouse (former)	<a href="http://www.buildingsofireland.ie/niah/search.jsp?type=record&amp;county=KD&amp;regno=11814070">http://www.buildingsofireland.ie/niah/search.jsp?type=record&amp;county=KD&amp;regno=11814070</a>
11814102		Naas East	Kildare	house	Hill House	<a href="http://www.buildingsofireland.ie/niah/search.jsp?type=record&amp;county=KD&amp;regno=11814102">http://www.buildingsofireland.ie/niah/search.jsp?type=record&amp;county=KD&amp;regno=11814102</a>
11814071		Naas East	Kildare	house		<a href="http://www.buildingsofireland.ie/niah/search.jsp?type=record&amp;county=KD&amp;regno=11814071">http://www.buildingsofireland.ie/niah/search.jsp?type=record&amp;county=KD&amp;regno=11814071</a>
11814072		Naas East	Kildare	house	Fig Tree (The)	<a href="http://www.buildingsofireland.ie/niah/search.jsp?type=record&amp;county=KD&amp;regno=11814072">http://www.buildingsofireland.ie/niah/search.jsp?type=record&amp;county=KD&amp;regno=11814072</a>
11814118		Naas East	Kildare	house	Lawlors	<a href="http://www.buildingsofireland.ie/niah/search.jsp?type=record&amp;county=KD&amp;regno=11814118">http://www.buildingsofireland.ie/niah/search.jsp?type=record&amp;county=KD&amp;regno=11814118</a>
11814137		Naas East	Kildare	outbuilding	Ard Caein	<a href="http://www.buildingsofireland.ie/niah/search.jsp?type=record&amp;county=KD&amp;regno=11814137">http://www.buildingsofireland.ie/niah/search.jsp?type=record&amp;county=KD&amp;regno=11814137</a>
11814104		Naas East	Kildare	post box		<a href="http://www.buildingsofireland.ie/niah/search.jsp?type=record&amp;county=KD&amp;regno=11814104">http://www.buildingsofireland.ie/niah/search.jsp?type=record&amp;county=KD&amp;regno=11814104</a>
11814119		Naas East	Kildare	house		<a href="http://www.buildingsofireland.ie/niah/search.jsp?type=record&amp;county=KD&amp;regno=11814119">http://www.buildingsofireland.ie/niah/search.jsp?type=record&amp;county=KD&amp;regno=11814119</a>

Reference Number	Legal Status	Townland	County	Site Type	Name	Source
11814120		Naas East	Kildare	house		<a href="http://www.buildingsofireland.ie/niah/search.jsp?type=record&amp;county=KD&amp;regno=11814120">http://www.buildingsofireland.ie/niah/search.jsp?type=record&amp;county=KD&amp;regno=11814120</a>
11814060		Naas East	Kildare	house	Hayden's	<a href="http://www.buildingsofireland.ie/niah/search.jsp?type=record&amp;county=KD&amp;regno=11814060">http://www.buildingsofireland.ie/niah/search.jsp?type=record&amp;county=KD&amp;regno=11814060</a>
11814059		Naas East	Kildare	house	Grainger's	<a href="http://www.buildingsofireland.ie/niah/search.jsp?type=record&amp;county=KD&amp;regno=11814059">http://www.buildingsofireland.ie/niah/search.jsp?type=record&amp;county=KD&amp;regno=11814059</a>
11814121		Naas East	Kildare	house		<a href="http://www.buildingsofireland.ie/niah/search.jsp?type=record&amp;county=KD&amp;regno=11814121">http://www.buildingsofireland.ie/niah/search.jsp?type=record&amp;county=KD&amp;regno=11814121</a>
11814058		Naas East	Kildare	house	Paddock (The)	<a href="http://www.buildingsofireland.ie/niah/search.jsp?type=record&amp;county=KD&amp;regno=11814058">http://www.buildingsofireland.ie/niah/search.jsp?type=record&amp;county=KD&amp;regno=11814058</a>
11814057		Naas East	Kildare	house	Nolans	<a href="http://www.buildingsofireland.ie/niah/search.jsp?type=record&amp;county=KD&amp;regno=11814057">http://www.buildingsofireland.ie/niah/search.jsp?type=record&amp;county=KD&amp;regno=11814057</a>
11814090		Naas East	Kildare	house		<a href="http://www.buildingsofireland.ie/niah/search.jsp?type=record&amp;county=KD&amp;regno=11814090">http://www.buildingsofireland.ie/niah/search.jsp?type=record&amp;county=KD&amp;regno=11814090</a>
11814089		Naas East	Kildare	house		<a href="http://www.buildingsofireland.ie/niah/search.jsp?type=record&amp;county=KD&amp;regno=11814089">http://www.buildingsofireland.ie/niah/search.jsp?type=record&amp;county=KD&amp;regno=11814089</a>
11814056		Naas East	Kildare	house	Khan Tandoori Nite/Olive's Cabs	<a href="http://www.buildingsofireland.ie/niah/search.jsp?type=record&amp;county=KD&amp;regno=11814056">http://www.buildingsofireland.ie/niah/search.jsp?type=record&amp;county=KD&amp;regno=11814056</a>
11814103		Naas East	Kildare	house	Ard Caien	<a href="http://www.buildingsofireland.ie/niah/search.jsp?type=record&amp;county=KD&amp;regno=11814103">http://www.buildingsofireland.ie/niah/search.jsp?type=record&amp;county=KD&amp;regno=11814103</a>
11814055		Naas East	Kildare	cinema	Dara Cinema	<a href="http://www.buildingsofireland.ie/niah/search.jsp?type=">http://www.buildingsofireland.ie/niah/search.jsp?type=</a>

Reference Number	Legal Status	Townland	County	Site Type	Name	Source
						record&county=KD&regno=11814055
11814126		Naas East	Kildare	rectory/glebe/vicarage/curate's house	Saint David's House	<a href="http://www.buildingsofireland.ie/niah/search.jsp?type=record&amp;county=KD&amp;regno=11814126">http://www.buildingsofireland.ie/niah/search.jsp?type=record&amp;county=KD&amp;regno=11814126</a>
11814125		Naas East	Kildare	church/chapel	Saint David's Church	<a href="http://www.buildingsofireland.ie/niah/search.jsp?type=record&amp;county=KD&amp;regno=11814125">http://www.buildingsofireland.ie/niah/search.jsp?type=record&amp;county=KD&amp;regno=11814125</a>
11814128		Naas East	Kildare	castle/fortified house	Saint David's Castle	<a href="http://www.buildingsofireland.ie/niah/search.jsp?type=record&amp;county=KD&amp;regno=11814128">http://www.buildingsofireland.ie/niah/search.jsp?type=record&amp;county=KD&amp;regno=11814128</a>
11814054		Naas East	Kildare	church/chapel	Naas Presbyterian Church	<a href="http://www.buildingsofireland.ie/niah/search.jsp?type=record&amp;county=KD&amp;regno=11814054">http://www.buildingsofireland.ie/niah/search.jsp?type=record&amp;county=KD&amp;regno=11814054</a>
11814087		Naas East	Kildare	house		<a href="http://www.buildingsofireland.ie/niah/search.jsp?type=record&amp;county=KD&amp;regno=11814087">http://www.buildingsofireland.ie/niah/search.jsp?type=record&amp;county=KD&amp;regno=11814087</a>
11814088		Naas East	Kildare	house		<a href="http://www.buildingsofireland.ie/niah/search.jsp?type=record&amp;county=KD&amp;regno=11814088">http://www.buildingsofireland.ie/niah/search.jsp?type=record&amp;county=KD&amp;regno=11814088</a>
11814085		Naas East	Kildare	bank/financial institution	Bank of Ireland	<a href="http://www.buildingsofireland.ie/niah/search.jsp?type=record&amp;county=KD&amp;regno=11814085">http://www.buildingsofireland.ie/niah/search.jsp?type=record&amp;county=KD&amp;regno=11814085</a>
11814084		Naas East	Kildare	house	Forge Inn (The)	<a href="http://www.buildingsofireland.ie/niah/search.jsp?type=record&amp;county=KD&amp;regno=11814084">http://www.buildingsofireland.ie/niah/search.jsp?type=record&amp;county=KD&amp;regno=11814084</a>
11814086		Naas East	Kildare	house	Material World	<a href="http://www.buildingsofireland.ie/niah/search.jsp?type=record&amp;county=KD&amp;regno=11814086">http://www.buildingsofireland.ie/niah/search.jsp?type=record&amp;county=KD&amp;regno=11814086</a>
11814083		Naas East	Kildare	bank/financial institution	Ulster Bank	<a href="http://www.buildingsofireland.ie/niah/search.jsp?type=record&amp;county=KD&amp;regno=11814083">http://www.buildingsofireland.ie/niah/search.jsp?type=record&amp;county=KD&amp;regno=11814083</a>



Reference Number	Legal Status	Townland	County	Site Type	Name	Source
11814082		Naas East	Kildare	house	Conroys/Nolan and Brophy	<a href="http://www.buildingsofireland.ie/niah/search.jsp?type=record&amp;county=KD&amp;regno=11814082">http://www.buildingsofireland.ie/niah/search.jsp?type=record&amp;county=KD&amp;regno=11814082</a>
11814081		Naas East	Kildare	bank/financial institution	Allied Irish Bank	<a href="http://www.buildingsofireland.ie/niah/search.jsp?type=record&amp;county=KD&amp;regno=11814081">http://www.buildingsofireland.ie/niah/search.jsp?type=record&amp;county=KD&amp;regno=11814081</a>
11814136		Naas East	Kildare	bank/financial institution	Allied Irish Bank	<a href="http://www.buildingsofireland.ie/niah/search.jsp?type=record&amp;county=KD&amp;regno=11814136">http://www.buildingsofireland.ie/niah/search.jsp?type=record&amp;county=KD&amp;regno=11814136</a>
11814109		Naas East	Kildare	house	Gold Travel/Mobile Phone Specialists	<a href="http://www.buildingsofireland.ie/niah/search.jsp?type=record&amp;county=KD&amp;regno=11814109">http://www.buildingsofireland.ie/niah/search.jsp?type=record&amp;county=KD&amp;regno=11814109</a>
11814108		Naas East	Kildare	house	Blossom Court Florist/Delicatessan and Newsagents	<a href="http://www.buildingsofireland.ie/niah/search.jsp?type=record&amp;county=KD&amp;regno=11814108">http://www.buildingsofireland.ie/niah/search.jsp?type=record&amp;county=KD&amp;regno=11814108</a>
11814107		Naas East	Kildare	house	William McCormack	<a href="http://www.buildingsofireland.ie/niah/search.jsp?type=record&amp;county=KD&amp;regno=11814107">http://www.buildingsofireland.ie/niah/search.jsp?type=record&amp;county=KD&amp;regno=11814107</a>
11814110		Naas East	Kildare	house	Marchetti	<a href="http://www.buildingsofireland.ie/niah/search.jsp?type=record&amp;county=KD&amp;regno=11814110">http://www.buildingsofireland.ie/niah/search.jsp?type=record&amp;county=KD&amp;regno=11814110</a>
11814078		Naas East	Kildare	house	Brown and McCann	<a href="http://www.buildingsofireland.ie/niah/search.jsp?type=record&amp;county=KD&amp;regno=11814078">http://www.buildingsofireland.ie/niah/search.jsp?type=record&amp;county=KD&amp;regno=11814078</a>
11814077		Naas East	Kildare	hotel	Ivy Inn	<a href="http://www.buildingsofireland.ie/niah/search.jsp?type=record&amp;county=KD&amp;regno=11814077">http://www.buildingsofireland.ie/niah/search.jsp?type=record&amp;county=KD&amp;regno=11814077</a>
11814076		Naas East	Kildare	house	Shylocks	<a href="http://www.buildingsofireland.ie/niah/search.jsp?type=record&amp;county=KD&amp;regno=11814076">http://www.buildingsofireland.ie/niah/search.jsp?type=record&amp;county=KD&amp;regno=11814076</a>
11814075		Naas East	Kildare	house	Jordan	<a href="http://www.buildingsofireland.ie/niah/search.jsp?type=">http://www.buildingsofireland.ie/niah/search.jsp?type=</a>

Reference Number	Legal Status	Townland	County	Site Type	Name	Source
						record&county=KD&regno=11814075
11814074		Naas East	Kildare	house	Foxes	<a href="http://www.buildingsofireland.ie/niah/search.jsp?type=record&amp;county=KD&amp;regno=11814074">http://www.buildingsofireland.ie/niah/search.jsp?type=record&amp;county=KD&amp;regno=11814074</a>
11814080		Naas East	Kildare	house	Sarah Flood's	<a href="http://www.buildingsofireland.ie/niah/search.jsp?type=record&amp;county=KD&amp;regno=11814080">http://www.buildingsofireland.ie/niah/search.jsp?type=record&amp;county=KD&amp;regno=11814080</a>
NS19-001; 11814128	Protected Structure	Naas East	Kildare	Detached three-bay two- and three-storey Tower house	Saint David's castle	Record of Protected Structures
NS19-002; 11814125	Protected Structure	Naas East	Kildare	Detached four-bay double-height rubble stone Gothic-style Church of Ireland church	St. David's Church	Record of Protected Structures
NS19-005; 11814126	Protected Structure	Naas East	Kildare	Saint David's House, Detached seven-bay three-storey (former rectory)	Saint David's House	Record of Protected Structures
NS19-006; 11814054	Protected Structure	Naas East	Kildare	Detached four-bay double-height Presbyterian church	Presbyterian church	Record of Protected Structures
NS19-009; 11814081	Protected Structure	Naas East	Kildare	Terraced four-bay three-storey Classical-style bank	AIB Bank	Record of Protected Structures
NS19-010; 11814083	Protected Structure	Naas East	Kildare	Terraced four-bay three-storey Classical-style bank	Ulster Bank	Record of Protected Structures
NS19-011; 11814070	Protected Structure	Naas East	Kildare	Detached five-bay single-storey former almshouse	Almshouse (former)	Record of Protected Structures
	Protected Structure	Naas East	Kildare	12m Section of wall forming boundry between Butt Mullins Resturant and Property to East And South	12m long Section of Wall	Record of Protected Structures
NS19-018; 11814060	Protected Structure	Naas East	Kildare	Terraced three-bay two-storey Public house, c.1830	Hayden's Public House	Record of Protected Structures
NS19-019; 11901908	Protected Structure	Naas East	Kildare	Detached four-bay two-storey limestone built Gothic-style former hospital chapel, c.1860	hospital chapel (former)	Record of Protected Structures
NS19-020	Protected Structure	Naas East	Kildare	Public park (Former Work House burial ground Dated 1849)	Work House Memorial Park	Record of Protected Structures
NS19-021	Protected Structure	Naas East	Kildare	Six-Bay Religious House c.1840	St. Patrick's Monastery	Record of Protected Structures
11814110	Protected Structure	Naas East	Kildare	Pair of terraced single-bay two-storey houses with half-dormer attics, dated 1903	Marchetti, no 36 South Main Street	Record of Protected Structures
	Protected Structure	Naas East	Kildare	End of Terrace three bay two store house on a corner site	56 South main Street	Record of Protected Structures
NA19-033; 11814088	Protected Structure	Naas East	Kildare	Bank of Ireland. Terraced five-bay three-storey over part-raised basement house	48 Main Street South	Record of Protected Structures

Reference Number	Legal Status	Townland	County	Site Type	Name	Source
NS19-034; 11814085	Protected Structure	Naas East	Kildare	Bank of Ireland, End-of-terrace three-bay single-storey flat-roofed Classical-style bank	47 Main Street South	Record of Protected Structures
NS19-037	Protected Structure	Naas East	Kildare	Detached five by three storey miller's house c.1790, now used as offices	Mill Brook House	Record of Protected Structures
NS19-038	Protected Structure	Naas East	Kildare	Partially canalised stream forming the west boundry to Naas General Hospital, comprising a section of roughly coursed anndom rubble wall	Watering Place	Record of Protected Structures
11901909	Protected Structure	Naas East	Kildare	Detached three-bay single-storey house with half-dormer attic, dated 1912	Ballycane House	Record of Protected Structures
NS19-044	Protected Structure	Naas East	Kildare	Detached three-bay two-storey station master's house c.1850	Station Master's House	Record of Protected Structures
NS19-049	Protected Structure	Naas East	Kildare	Attached three-baytwo storey gable fronted cottage c.1820	Cottage at St. David's	Record of Protected Structures
	Protected Structure	Naas East	Kildare	C200m section of rubble wall built c1700	Wall between Fair Green and Lakelands	Record of Protected Structures
NS19-054	Protected Structure	Naas East	Kildare	Detached three-bay two storey building (formaly a goods shed) c1850	The Storehouse Restaurant	Record of Protected Structures
	Protected Structure	Naas East	Kildare	Detached modernised eleven bay two-storey building designed as a hospital c.1930	Former County Council Offices	Record of Protected Structures
11814055	Protected Structure	Naas East	Kildare	Detached five-bay two-storey International Modern-style cinema, built 1939	Dara Cinema (Former), Main Street North	Record of Protected Structures
NS19-117	Protected Structure	Naas East	Kildare	Detached red brick house build c1890	Greenawn Gawra	Record of Protected Structures
11814102	Protected Structure	Naas East	Kildare	Detached three-bay two-storey house, c.1890	Hill House	Record of Protected Structures
	Protected Structure	Naas East	Kildare	Holy well	Sunday's well	Record of Protected Structures
11814074	Protected Structure	Naas East	Kildare	Terraced three-bay two-storey house, c.1840	28 Main Street South (Foxes)	Record of Protected Structures
11814075	Protected Structure	Naas East	Kildare	Terraced single-bay two-storey house, c.1840	31 South Main Street, ( Jordan's )	Record of Protected Structures
11814076	Protected Structure	Naas East	Kildare	Terraced single-bay two-storey house, c.1840	'Shylocks' Main Street South	Record of Protected Structures
11814077	Protected Structure	Naas East	Kildare	Terraced five-bay three-storey building, c.1860	Ivy Inn, Main Street South	Record of Protected Structures
11814078	Protected Structure	Naas East	Kildare	Terraced three-bay three-storey house, c.1855	34 Main Street South	Record of Protected Structures
11814082	Protected Structure	Naas East	Kildare	Terraced two-bay three-storey house, c.1870	43 Main Street South	Record of Protected Structures

Reference Number	Legal Status	Townland	County	Site Type	Name	Source
11814084	Protected Structure	Naas East	Kildare	End-of-terrace two-bay three-storey house, c.1900	46 Main Street South,(The Forge Inn )	Record of Protected Structures
11814087	Protected Structure	Naas East	Kildare	Terraced four-bay two-storey house, c.1860	50 Main Street South	Record of Protected Structures
11814103	Protected Structure	Naas East	Kildare	Detached six-bay two-storey double-pile red brick house, c.1910	Ard Caien	Record of Protected Structures
11814107	Protected Structure	Naas East	Kildare	Terraced three-bay three-storey house, c.1870	37 Main Street South	Record of Protected Structures
11814108	Protected Structure	Naas East	Kildare	Terraced three-bay three-storey house, c.1870	38 Main Street South	Record of Protected Structures
11814109	Protected Structure	Naas East	Kildare	Terraced three-bay three-storey house, c.1870	(39) Main Street South	Record of Protected Structures
11814137	Protected Structure	Naas East	Kildare	Detached six-bay single-storey red brick outbuilding with attic, c.1910	Ard Caen	Record of Protected Structures
	Protected Structure	Naas East	Kildare	End-of-Terrace two-bay two-storey house. c 1920	No 1 Grenville Terrace	Record of Protected Structures
	Protected Structure	Naas East	Kildare	Mid-Terrace two-bay two-storey house. c 1920	No 2 Grenville Terrace	Record of Protected Structures
	Protected Structure	Naas East	Kildare	Mid-Terrace two-bay two-storey house. c 1920	No 3 Grenville Terrace	Record of Protected Structures
	Protected Structure	Naas East	Kildare	Mid-Terrace two-bay two-storey house. c 1920	No 4 Grenville Terrace	Record of Protected Structures
	Protected Structure	Naas East	Kildare	Mid-Terrace two-bay two-storey house. c 1920	No 5 Grenville Terrace	Record of Protected Structures
	Protected Structure	Naas East	Kildare	End-of-Terrace two-bay two-storey house. c 1920	No 6 Grenville Terrace	Record of Protected Structures
11803067		Maynooth	Kildare	house	Butler's House	<a href="http://www.buildingsofireland.ie/niah/search.jsp?type=record&amp;county=KD&amp;regno=11803067">http://www.buildingsofireland.ie/niah/search.jsp?type=record&amp;county=KD&amp;regno=11803067</a>
11803078		Maynooth	Kildare	house		<a href="http://www.buildingsofireland.ie/niah/search.jsp?type=record&amp;county=KD&amp;regno=11803078">http://www.buildingsofireland.ie/niah/search.jsp?type=record&amp;county=KD&amp;regno=11803078</a>
11803021		Maynooth	Kildare	house		<a href="http://www.buildingsofireland.ie/niah/search.jsp?type=record&amp;county=KD&amp;regno=11803021">http://www.buildingsofireland.ie/niah/search.jsp?type=record&amp;county=KD&amp;regno=11803021</a>
11803022		Maynooth	Kildare	house		<a href="http://www.buildingsofireland.ie/niah/search.jsp?type=record&amp;county=KD&amp;regno=11803022">http://www.buildingsofireland.ie/niah/search.jsp?type=record&amp;county=KD&amp;regno=11803022</a>

Reference Number	Legal Status	Townland	County	Site Type	Name	Source
11803020		Maynooth	Kildare	house	Rye House	<a href="http://www.buildingsofireland.ie/niah/search.jsp?type=record&amp;county=KD&amp;regno=11803020">http://www.buildingsofireland.ie/niah/search.jsp?type=record&amp;county=KD&amp;regno=11803020</a>
11803019		Maynooth	Kildare	house		<a href="http://www.buildingsofireland.ie/niah/search.jsp?type=record&amp;county=KD&amp;regno=11803019">http://www.buildingsofireland.ie/niah/search.jsp?type=record&amp;county=KD&amp;regno=11803019</a>
11803079		Maynooth	Kildare	church/chapel		<a href="http://www.buildingsofireland.ie/niah/search.jsp?type=record&amp;county=KD&amp;regno=11803079">http://www.buildingsofireland.ie/niah/search.jsp?type=record&amp;county=KD&amp;regno=11803079</a>
11803018		Maynooth	Kildare	house		<a href="http://www.buildingsofireland.ie/niah/search.jsp?type=record&amp;county=KD&amp;regno=11803018">http://www.buildingsofireland.ie/niah/search.jsp?type=record&amp;county=KD&amp;regno=11803018</a>
11803138		Maynooth	Kildare	school		<a href="http://www.buildingsofireland.ie/niah/search.jsp?type=record&amp;county=KD&amp;regno=11803138">http://www.buildingsofireland.ie/niah/search.jsp?type=record&amp;county=KD&amp;regno=11803138</a>
11803096		Maynooth	Kildare	gate lodge	Carton (House)	<a href="http://www.buildingsofireland.ie/niah/search.jsp?type=record&amp;county=KD&amp;regno=11803096">http://www.buildingsofireland.ie/niah/search.jsp?type=record&amp;county=KD&amp;regno=11803096</a>
11803017		Maynooth	Kildare	house		<a href="http://www.buildingsofireland.ie/niah/search.jsp?type=record&amp;county=KD&amp;regno=11803017">http://www.buildingsofireland.ie/niah/search.jsp?type=record&amp;county=KD&amp;regno=11803017</a>
11803016		Maynooth	Kildare	house		<a href="http://www.buildingsofireland.ie/niah/search.jsp?type=record&amp;county=KD&amp;regno=11803016">http://www.buildingsofireland.ie/niah/search.jsp?type=record&amp;county=KD&amp;regno=11803016</a>
11803098		Maynooth	Kildare	house		<a href="http://www.buildingsofireland.ie/niah/search.jsp?type=record&amp;county=KD&amp;regno=11803098">http://www.buildingsofireland.ie/niah/search.jsp?type=record&amp;county=KD&amp;regno=11803098</a>
11803015		Maynooth	Kildare	house	Maynooth Dry Cleaners	<a href="http://www.buildingsofireland.ie/niah/search.jsp?type=record&amp;county=KD&amp;regno=11803015">http://www.buildingsofireland.ie/niah/search.jsp?type=record&amp;county=KD&amp;regno=11803015</a>
11803023		Maynooth	Kildare	house		<a href="http://www.buildingsofireland.ie/niah/search.jsp?type=">http://www.buildingsofireland.ie/niah/search.jsp?type=</a>

Reference Number	Legal Status	Townland	County	Site Type	Name	Source
						record&county=KD&regno=11803023
11803014		Maynooth	Kildare	house	O'Sullivan and Company	<a href="http://www.buildingsofireland.ie/niah/search.jsp?type=record&amp;county=KD&amp;regno=11803014">http://www.buildingsofireland.ie/niah/search.jsp?type=record&amp;county=KD&amp;regno=11803014</a>
11803013		Maynooth	Kildare	house	Ua Buacalla	<a href="http://www.buildingsofireland.ie/niah/search.jsp?type=record&amp;county=KD&amp;regno=11803013">http://www.buildingsofireland.ie/niah/search.jsp?type=record&amp;county=KD&amp;regno=11803013</a>
11803024		Maynooth	Kildare	house	Maynooth Jewellers	<a href="http://www.buildingsofireland.ie/niah/search.jsp?type=record&amp;county=KD&amp;regno=11803024">http://www.buildingsofireland.ie/niah/search.jsp?type=record&amp;county=KD&amp;regno=11803024</a>
11803012		Maynooth	Kildare	house	McCormack's Pharmacy	<a href="http://www.buildingsofireland.ie/niah/search.jsp?type=record&amp;county=KD&amp;regno=11803012">http://www.buildingsofireland.ie/niah/search.jsp?type=record&amp;county=KD&amp;regno=11803012</a>
11803026		Maynooth	Kildare	house	Maynooth Credit Union	<a href="http://www.buildingsofireland.ie/niah/search.jsp?type=record&amp;county=KD&amp;regno=11803026">http://www.buildingsofireland.ie/niah/search.jsp?type=record&amp;county=KD&amp;regno=11803026</a>
11803011		Maynooth	Kildare	house	Coonan	<a href="http://www.buildingsofireland.ie/niah/search.jsp?type=record&amp;county=KD&amp;regno=11803011">http://www.buildingsofireland.ie/niah/search.jsp?type=record&amp;county=KD&amp;regno=11803011</a>
11803027		Maynooth	Kildare	house	Maynooth Library	<a href="http://www.buildingsofireland.ie/niah/search.jsp?type=record&amp;county=KD&amp;regno=11803027">http://www.buildingsofireland.ie/niah/search.jsp?type=record&amp;county=KD&amp;regno=11803027</a>
11803090		Maynooth	Kildare	house		<a href="http://www.buildingsofireland.ie/niah/search.jsp?type=record&amp;county=KD&amp;regno=11803090">http://www.buildingsofireland.ie/niah/search.jsp?type=record&amp;county=KD&amp;regno=11803090</a>
11803056		Maynooth	Kildare	house		<a href="http://www.buildingsofireland.ie/niah/search.jsp?type=record&amp;county=KD&amp;regno=11803056">http://www.buildingsofireland.ie/niah/search.jsp?type=record&amp;county=KD&amp;regno=11803056</a>
11803092		Maynooth	Kildare	house		<a href="http://www.buildingsofireland.ie/niah/search.jsp?type=record&amp;county=KD&amp;regno=11803092">http://www.buildingsofireland.ie/niah/search.jsp?type=record&amp;county=KD&amp;regno=11803092</a>

Reference Number	Legal Status	Townland	County	Site Type	Name	Source
11803028		Maynooth	Kildare	house	Matt Bruton/Declan Bolger	<a href="http://www.buildingsofireland.ie/niah/search.jsp?type=record&amp;county=KD&amp;regno=11803028">http://www.buildingsofireland.ie/niah/search.jsp?type=record&amp;county=KD&amp;regno=11803028</a>
11803091		Maynooth	Kildare	house		<a href="http://www.buildingsofireland.ie/niah/search.jsp?type=record&amp;county=KD&amp;regno=11803091">http://www.buildingsofireland.ie/niah/search.jsp?type=record&amp;county=KD&amp;regno=11803091</a>
11803029		Maynooth	Kildare	house		<a href="http://www.buildingsofireland.ie/niah/search.jsp?type=record&amp;county=KD&amp;regno=11803029">http://www.buildingsofireland.ie/niah/search.jsp?type=record&amp;county=KD&amp;regno=11803029</a>
11803030		Maynooth	Kildare	house		<a href="http://www.buildingsofireland.ie/niah/search.jsp?type=record&amp;county=KD&amp;regno=11803030">http://www.buildingsofireland.ie/niah/search.jsp?type=record&amp;county=KD&amp;regno=11803030</a>
11803097		Maynooth	Kildare	building misc	Pound (The)	<a href="http://www.buildingsofireland.ie/niah/search.jsp?type=record&amp;county=KD&amp;regno=11803097">http://www.buildingsofireland.ie/niah/search.jsp?type=record&amp;county=KD&amp;regno=11803097</a>
11803087		Maynooth	Kildare	bridge	William Bridge	<a href="http://www.buildingsofireland.ie/niah/search.jsp?type=record&amp;county=KD&amp;regno=11803087">http://www.buildingsofireland.ie/niah/search.jsp?type=record&amp;county=KD&amp;regno=11803087</a>
11803033		Maynooth	Kildare	house	Elite Confectionery	<a href="http://www.buildingsofireland.ie/niah/search.jsp?type=record&amp;county=KD&amp;regno=11803033">http://www.buildingsofireland.ie/niah/search.jsp?type=record&amp;county=KD&amp;regno=11803033</a>
11803034		Maynooth	Kildare	house	Caulfields	<a href="http://www.buildingsofireland.ie/niah/search.jsp?type=record&amp;county=KD&amp;regno=11803034">http://www.buildingsofireland.ie/niah/search.jsp?type=record&amp;county=KD&amp;regno=11803034</a>
11803007		Collegeland	Kildare	house	Hula-Bou	<a href="http://www.buildingsofireland.ie/niah/search.jsp?type=record&amp;county=KD&amp;regno=11803007">http://www.buildingsofireland.ie/niah/search.jsp?type=record&amp;county=KD&amp;regno=11803007</a>
11803035		Maynooth	Kildare	house	Bradys	<a href="http://www.buildingsofireland.ie/niah/search.jsp?type=record&amp;county=KD&amp;regno=11803035">http://www.buildingsofireland.ie/niah/search.jsp?type=record&amp;county=KD&amp;regno=11803035</a>
11803005		Maynooth	Kildare	house	Romayo's Takeaway	<a href="http://www.buildingsofireland.ie/niah/search.jsp?type=">http://www.buildingsofireland.ie/niah/search.jsp?type=</a>

Reference Number	Legal Status	Townland	County	Site Type	Name	Source
						record&county=KD&regno=11803005
11803006		Maynooth	Kildare	house	Little China	<a href="http://www.buildingsofireland.ie/niah/search.jsp?type=record&amp;county=KD&amp;regno=11803006">http://www.buildingsofireland.ie/niah/search.jsp?type=record&amp;county=KD&amp;regno=11803006</a>
11803046		Maynooth	Kildare	monument		<a href="http://www.buildingsofireland.ie/niah/search.jsp?type=record&amp;county=KD&amp;regno=11803046">http://www.buildingsofireland.ie/niah/search.jsp?type=record&amp;county=KD&amp;regno=11803046</a>
11803004		Maynooth	Kildare	house	Maguire and Company Solicitors	<a href="http://www.buildingsofireland.ie/niah/search.jsp?type=record&amp;county=KD&amp;regno=11803004">http://www.buildingsofireland.ie/niah/search.jsp?type=record&amp;county=KD&amp;regno=11803004</a>
11803055		Maynooth	Kildare	house		<a href="http://www.buildingsofireland.ie/niah/search.jsp?type=record&amp;county=KD&amp;regno=11803055">http://www.buildingsofireland.ie/niah/search.jsp?type=record&amp;county=KD&amp;regno=11803055</a>
11803036		Maynooth	Kildare	house		<a href="http://www.buildingsofireland.ie/niah/search.jsp?type=record&amp;county=KD&amp;regno=11803036">http://www.buildingsofireland.ie/niah/search.jsp?type=record&amp;county=KD&amp;regno=11803036</a>
11803041		Maynooth	Kildare	house		<a href="http://www.buildingsofireland.ie/niah/search.jsp?type=record&amp;county=KD&amp;regno=11803041">http://www.buildingsofireland.ie/niah/search.jsp?type=record&amp;county=KD&amp;regno=11803041</a>
11803054		Maynooth	Kildare	house	Mill Wine Cellar	<a href="http://www.buildingsofireland.ie/niah/search.jsp?type=record&amp;county=KD&amp;regno=11803054">http://www.buildingsofireland.ie/niah/search.jsp?type=record&amp;county=KD&amp;regno=11803054</a>
11803040		Maynooth	Kildare	outbuilding		<a href="http://www.buildingsofireland.ie/niah/search.jsp?type=record&amp;county=KD&amp;regno=11803040">http://www.buildingsofireland.ie/niah/search.jsp?type=record&amp;county=KD&amp;regno=11803040</a>
11803037		Maynooth	Kildare	house		<a href="http://www.buildingsofireland.ie/niah/search.jsp?type=record&amp;county=KD&amp;regno=11803037">http://www.buildingsofireland.ie/niah/search.jsp?type=record&amp;county=KD&amp;regno=11803037</a>
11803042		Maynooth	Kildare	hotel	Leinster Arms (The)	<a href="http://www.buildingsofireland.ie/niah/search.jsp?type=record&amp;county=KD&amp;regno=11803042">http://www.buildingsofireland.ie/niah/search.jsp?type=record&amp;county=KD&amp;regno=11803042</a>



Reference Number	Legal Status	Townland	County	Site Type	Name	Source
11803038		Maynooth	Kildare	house	Pottery Barn	<a href="http://www.buildingsofireland.ie/niah/search.jsp?type=record&amp;county=KD&amp;regno=11803038">http://www.buildingsofireland.ie/niah/search.jsp?type=record&amp;county=KD&amp;regno=11803038</a>
11803043		Maynooth	Kildare	house	Nuzstop	<a href="http://www.buildingsofireland.ie/niah/search.jsp?type=record&amp;county=KD&amp;regno=11803043">http://www.buildingsofireland.ie/niah/search.jsp?type=record&amp;county=KD&amp;regno=11803043</a>
11803044		Maynooth	Kildare	house	Dawsons	<a href="http://www.buildingsofireland.ie/niah/search.jsp?type=record&amp;county=KD&amp;regno=11803044">http://www.buildingsofireland.ie/niah/search.jsp?type=record&amp;county=KD&amp;regno=11803044</a>
11803039		Maynooth	Kildare	house	Lyreen (House)	<a href="http://www.buildingsofireland.ie/niah/search.jsp?type=record&amp;county=KD&amp;regno=11803039">http://www.buildingsofireland.ie/niah/search.jsp?type=record&amp;county=KD&amp;regno=11803039</a>
11803137		Maynooth	Kildare	house	Lime	<a href="http://www.buildingsofireland.ie/niah/search.jsp?type=record&amp;county=KD&amp;regno=11803137">http://www.buildingsofireland.ie/niah/search.jsp?type=record&amp;county=KD&amp;regno=11803137</a>
11803049		Maynooth	Kildare	house	Maynooth Garda S�och�ina Station	<a href="http://www.buildingsofireland.ie/niah/search.jsp?type=record&amp;county=KD&amp;regno=11803049">http://www.buildingsofireland.ie/niah/search.jsp?type=record&amp;county=KD&amp;regno=11803049</a>
11803050		Maynooth	Kildare	house	Buckley House	<a href="http://www.buildingsofireland.ie/niah/search.jsp?type=record&amp;county=KD&amp;regno=11803050">http://www.buildingsofireland.ie/niah/search.jsp?type=record&amp;county=KD&amp;regno=11803050</a>
11803048		Maynooth	Kildare	house		<a href="http://www.buildingsofireland.ie/niah/search.jsp?type=record&amp;county=KD&amp;regno=11803048">http://www.buildingsofireland.ie/niah/search.jsp?type=record&amp;county=KD&amp;regno=11803048</a>
11803047		Maynooth	Kildare	house		<a href="http://www.buildingsofireland.ie/niah/search.jsp?type=record&amp;county=KD&amp;regno=11803047">http://www.buildingsofireland.ie/niah/search.jsp?type=record&amp;county=KD&amp;regno=11803047</a>
11803045		Maynooth	Kildare	house	Harbour House (Bean House)	<a href="http://www.buildingsofireland.ie/niah/search.jsp?type=record&amp;county=KD&amp;regno=11803045">http://www.buildingsofireland.ie/niah/search.jsp?type=record&amp;county=KD&amp;regno=11803045</a>
11803141		Maynooth	Kildare	foot bridge	Castle View House	<a href="http://www.buildingsofireland.ie/niah/search.jsp?type=">http://www.buildingsofireland.ie/niah/search.jsp?type=</a>

Reference Number	Legal Status	Townland	County	Site Type	Name	Source
						record&county=KD&regno=11803141
11803100		Maynooth	Kildare	church/chapel	Saint Mary's Church	<a href="http://www.buildingsofireland.ie/niah/search.jsp?type=record&amp;county=KD&amp;regno=11803100">http://www.buildingsofireland.ie/niah/search.jsp?type=record&amp;county=KD&amp;regno=11803100</a>
11803142		Maynooth	Kildare	foot bridge	Castle View House	<a href="http://www.buildingsofireland.ie/niah/search.jsp?type=record&amp;county=KD&amp;regno=11803142">http://www.buildingsofireland.ie/niah/search.jsp?type=record&amp;county=KD&amp;regno=11803142</a>
11803102		Maynooth	Kildare	house	Castle View House	<a href="http://www.buildingsofireland.ie/niah/search.jsp?type=record&amp;county=KD&amp;regno=11803102">http://www.buildingsofireland.ie/niah/search.jsp?type=record&amp;county=KD&amp;regno=11803102</a>
11803094		Maynooth	Kildare	presbytery/parochial/curate's house	Maynooth Presbytery (former)	<a href="http://www.buildingsofireland.ie/niah/search.jsp?type=record&amp;county=KD&amp;regno=11803094">http://www.buildingsofireland.ie/niah/search.jsp?type=record&amp;county=KD&amp;regno=11803094</a>
11803093		Maynooth	Kildare	school	Geraldine Hall	<a href="http://www.buildingsofireland.ie/niah/search.jsp?type=record&amp;county=KD&amp;regno=11803093">http://www.buildingsofireland.ie/niah/search.jsp?type=record&amp;county=KD&amp;regno=11803093</a>
11803103		Greenfield, Maynooth, Railpark	Kildare	bridge	Mullen Bridge	<a href="http://www.buildingsofireland.ie/niah/search.jsp?type=record&amp;county=KD&amp;regno=11803103">http://www.buildingsofireland.ie/niah/search.jsp?type=record&amp;county=KD&amp;regno=11803103</a>
11803099		Maynooth	Kildare	rectory/glebe/vicarage/curate's house	Maynooth Rectory (former)	<a href="http://www.buildingsofireland.ie/niah/search.jsp?type=record&amp;county=KD&amp;regno=11803099">http://www.buildingsofireland.ie/niah/search.jsp?type=record&amp;county=KD&amp;regno=11803099</a>
B05-10; 11803067	Protected Structure	Maynooth	Kildare	House	Butler's House, Convent Lane, Dillon's Row	Record of Protected Structures
B05-11; 11803050	Protected Structure	Maynooth	Kildare	House	Buckley House, Main Street	Record of Protected Structures
B05-12; 11803045	Protected Structure	Maynooth	Kildare	House	Harbour House (Bean House), Leinster Street	Record of Protected Structures
B05-13; 11803043	Protected Structure	Maynooth	Kildare	House with shop	Nuzstop, Main Street	Record of Protected Structures
B05-14; 11803039	Protected Structure	Maynooth	Kildare	House	Lyreen House, Court House Square	Record of Protected Structures
B05-27; 11803090	Protected Structure	Maynooth	Kildare	House	Finnerty House, Dublin Road, Maynooth	Record of Protected Structures

Reference Number	Legal Status	Townland	County	Site Type	Name	Source
B05-28; 11803091	Protected Structure	Maynooth	Kildare	House	D.R. Glas, Ryebank House, Dublin Road, Maynooth	Record of Protected Structures
B05-29; 11803092	Protected Structure	Maynooth	Kildare	House	Dublin Road, Maynooth	Record of Protected Structures
B05-29; 11803092	Protected Structure	Maynooth	Kildare	House	Dublin Road, Maynooth	Record of Protected Structures
B05-43; 11803020	Protected Structure	Maynooth	Kildare	Shop	Rye House, Main Street, Maynooth, Co. Kildare	Record of Protected Structures
B05-44; 11803022	Protected Structure	Maynooth	Kildare	House	Main Street, Convent Lane, Maynooth, Co. Kildare	Record of Protected Structures
B05-45; 11803035	Protected Structure	Maynooth	Kildare	Public House	Bradys, Main Street, Courthouse Square, Maynooth	Record of Protected Structures
B05-46; 11803041	Protected Structure	Maynooth	Kildare	House	Court House Square, Main Street, Maynooth, Co. Kildare	Record of Protected Structures
B05-47; 11803042	Protected Structure	Maynooth	Kildare	Public House	The Leinster Arms, Main Street, Maynooth	Record of Protected Structures
B05-48; 11803044	Protected Structure	Maynooth	Kildare	Shop	Dawson's, Main Street, Maynooth	Record of Protected Structures
B05-49; 11803049	Protected Structure	Maynooth	Kildare	Garda Station	Maynooth Garda Siochana Station, Leinster Street, Main Street	Record of Protected Structures
B05-50; 11803055	Protected Structure	Maynooth	Kildare	Two-storey building, formerly a house	Mill Street, Maynooth, Co. Kildare	Record of Protected Structures
B05-51; 11803078	Protected Structure	Maynooth	Kildare	House	28 Leinster Cottages, Double Lane/Back Lane, Maynooth	Record of Protected Structures
B05-52; 11803079	Protected Structure	Maynooth	Kildare	Church Hall/Parish Hall	Pound Lane, Maynooth, Co. Kildare	Record of Protected Structures
B05-53; 11803087	Protected Structure	Maynooth	Kildare	Bridge	William Bridge, Maynooth, Co. Kildare	Record of Protected Structures
B05-54; 11803093	Protected Structure	Maynooth	Kildare	School (former)	Geraldine Hall, Leinster Street, Maynooth, Co. Kildare	Record of Protected Structures
B05-55; 11803096	Protected Structure	Maynooth	Kildare	Gate Lodge	Carton (House), Main Street, Dublin Road, Maynooth	Record of Protected Structures
B05-56; 11803099	Protected Structure	Maynooth	Kildare	House	Maynooth Rectory (former), Parson Street, Maynooth	Record of Protected Structures
B05-57; 11803100	Protected Structure	Maynooth	Kildare	Church	Saint Mary's Church, Parson Street, Maynooth	Record of Protected Structures

Reference Number	Legal Status	Townland	County	Site Type	Name	Source
B05-60; 11803103	Protected Structure	Maynooth	Kildare	Canal Bridge	Old Mullen Bridge, Royal Canal Main Line, Maynooth	Record of Protected Structures
B05-76; 11803138	Protected Structure	Maynooth	Kildare	House	Pound Lane, Maynooth, Co. Kildare	Record of Protected Structures
B06-12; 11803102	Protected Structure	Maynooth	Kildare	House	Castle View House, Parson Street	Record of Protected Structures
B05-77	Protected Structure	Maynooth	Kildare	House	Pebble Hill House	Record of Protected Structures
11901406		Baronrath	Kildare	bridge	Ponsonby Bridge	<a href="http://www.buildingsofireland.ie/niah/search.jsp?type=record&amp;county=KD&amp;regno=11901406">http://www.buildingsofireland.ie/niah/search.jsp?type=record&amp;county=KD&amp;regno=11901406</a>
B14-47; 11901406	Protected Structure	Baronrath	Kildare	Canal Bridge	Ponsonby Bridge, Grand Canal Main Line	Record of Protected Structures
B24-15	Protected Structure	Johnstown Or Dunshane	Kildare	House	Dunshane House	Record of Protected Structures
11900904		Dunmurragehill	Kildare	worker's house	Range (The)	<a href="http://www.buildingsofireland.ie/niah/search.jsp?type=record&amp;county=KD&amp;regno=11900904">http://www.buildingsofireland.ie/niah/search.jsp?type=record&amp;county=KD&amp;regno=11900904</a>
B09-04	Protected Structure	Dunmurragehill	Kildare	Field	Dunmurragehill Early Church Site	Record of Protected Structures
B09-07; 11900904	Protected Structure	Dunmurragehill	Kildare	Group of ten terraced three-bay two-storey houses	The Range, Range Cross Roads, Co. Kildare	Record of Protected Structures
B09-08	Protected Structure	Dunmurragehill	Kildare	Lime Kiln	Lime Kiln	Record of Protected Structures
B09-12	Protected Structure	Dunmurragehill	Kildare	House	Hillview (former Post Office)	Record of Protected Structures
B09-13	Protected Structure	Dunmurragehill	Kildare	Rectory	The Rectory	Record of Protected Structures
B14-13	Protected Structure	Castlesize	Kildare	House	Castlesize House	Record of Protected Structures
B14-34	Protected Structure	Castlesize	Kildare	Gate Lodge and Entrance gates and walls	Gate Lodge and entrance gates/walls to east of Castlesize House	Record of Protected Structures
B13-13	Protected Structure	Lowtown (Connell BY)	Kildare	-	Lowtown Depot	Record of Protected Structures
B13-21	Protected Structure	Grangeclare Little	Kildare	House	Lowtown House	Record of Protected Structures
11809018		Ballyhays	Kildare	outbuilding		<a href="http://www.buildingsofireland.ie/niah/search.jsp?type=">http://www.buildingsofireland.ie/niah/search.jsp?type=</a>

Reference Number	Legal Status	Townland	County	Site Type	Name	Source
						record&county=KD&regno=11809018
11818001		Greatconnell	Kildare	house		<a href="http://www.buildingsofireland.ie/niah/search.jsp?type=record&amp;county=KD&amp;regno=11818001">http://www.buildingsofireland.ie/niah/search.jsp?type=record&amp;county=KD&amp;regno=11818001</a>
11818002		Greatconnell	Kildare	house		<a href="http://www.buildingsofireland.ie/niah/search.jsp?type=record&amp;county=KD&amp;regno=11818002">http://www.buildingsofireland.ie/niah/search.jsp?type=record&amp;county=KD&amp;regno=11818002</a>
11818003		Greatconnell	Kildare	house		<a href="http://www.buildingsofireland.ie/niah/search.jsp?type=record&amp;county=KD&amp;regno=11818003">http://www.buildingsofireland.ie/niah/search.jsp?type=record&amp;county=KD&amp;regno=11818003</a>
11818005		Greatconnell	Kildare	house		<a href="http://www.buildingsofireland.ie/niah/search.jsp?type=record&amp;county=KD&amp;regno=11818005">http://www.buildingsofireland.ie/niah/search.jsp?type=record&amp;county=KD&amp;regno=11818005</a>
11818006		Greatconnell	Kildare	house		<a href="http://www.buildingsofireland.ie/niah/search.jsp?type=record&amp;county=KD&amp;regno=11818006">http://www.buildingsofireland.ie/niah/search.jsp?type=record&amp;county=KD&amp;regno=11818006</a>
11818008		Greatconnell	Kildare	house	Saint Joseph's	<a href="http://www.buildingsofireland.ie/niah/search.jsp?type=record&amp;county=KD&amp;regno=11818008">http://www.buildingsofireland.ie/niah/search.jsp?type=record&amp;county=KD&amp;regno=11818008</a>
11818009		Greatconnell	Kildare	house	Saint Martin's	<a href="http://www.buildingsofireland.ie/niah/search.jsp?type=record&amp;county=KD&amp;regno=11818009">http://www.buildingsofireland.ie/niah/search.jsp?type=record&amp;county=KD&amp;regno=11818009</a>
11818012		Greatconnell	Kildare	water pump		<a href="http://www.buildingsofireland.ie/niah/search.jsp?type=record&amp;county=KD&amp;regno=11818012">http://www.buildingsofireland.ie/niah/search.jsp?type=record&amp;county=KD&amp;regno=11818012</a>
11818010		Greatconnell	Kildare	house		<a href="http://www.buildingsofireland.ie/niah/search.jsp?type=record&amp;county=KD&amp;regno=11818010">http://www.buildingsofireland.ie/niah/search.jsp?type=record&amp;county=KD&amp;regno=11818010</a>
11818007		Greatconnell	Kildare	house		<a href="http://www.buildingsofireland.ie/niah/search.jsp?type=record&amp;county=KD&amp;regno=11818007">http://www.buildingsofireland.ie/niah/search.jsp?type=record&amp;county=KD&amp;regno=11818007</a>

Reference Number	Legal Status	Townland	County	Site Type	Name	Source
11818011		Greatconnell	Kildare	house		<a href="http://www.buildingsofireland.ie/niah/search.jsp?type=record&amp;county=KD&amp;regno=11818011">http://www.buildingsofireland.ie/niah/search.jsp?type=record&amp;county=KD&amp;regno=11818011</a>
11818093		Greatconnell	Kildare	house		<a href="http://www.buildingsofireland.ie/niah/search.jsp?type=record&amp;county=KD&amp;regno=11818093">http://www.buildingsofireland.ie/niah/search.jsp?type=record&amp;county=KD&amp;regno=11818093</a>
11818094		Greatconnell	Kildare	house		<a href="http://www.buildingsofireland.ie/niah/search.jsp?type=record&amp;county=KD&amp;regno=11818094">http://www.buildingsofireland.ie/niah/search.jsp?type=record&amp;county=KD&amp;regno=11818094</a>
11818095		Greatconnell	Kildare	house		<a href="http://www.buildingsofireland.ie/niah/search.jsp?type=record&amp;county=KD&amp;regno=11818095">http://www.buildingsofireland.ie/niah/search.jsp?type=record&amp;county=KD&amp;regno=11818095</a>
11818013		Greatconnell	Kildare	house		<a href="http://www.buildingsofireland.ie/niah/search.jsp?type=record&amp;county=KD&amp;regno=11818013">http://www.buildingsofireland.ie/niah/search.jsp?type=record&amp;county=KD&amp;regno=11818013</a>
11818034		Greatconnell	Kildare	house		<a href="http://www.buildingsofireland.ie/niah/search.jsp?type=record&amp;county=KD&amp;regno=11818034">http://www.buildingsofireland.ie/niah/search.jsp?type=record&amp;county=KD&amp;regno=11818034</a>
11818070		Greatconnell	Kildare	house		<a href="http://www.buildingsofireland.ie/niah/search.jsp?type=record&amp;county=KD&amp;regno=11818070">http://www.buildingsofireland.ie/niah/search.jsp?type=record&amp;county=KD&amp;regno=11818070</a>
11818071		Greatconnell	Kildare	house		<a href="http://www.buildingsofireland.ie/niah/search.jsp?type=record&amp;county=KD&amp;regno=11818071">http://www.buildingsofireland.ie/niah/search.jsp?type=record&amp;county=KD&amp;regno=11818071</a>
11818072		Greatconnell	Kildare	house		<a href="http://www.buildingsofireland.ie/niah/search.jsp?type=record&amp;county=KD&amp;regno=11818072">http://www.buildingsofireland.ie/niah/search.jsp?type=record&amp;county=KD&amp;regno=11818072</a>
11818073		Greatconnell	Kildare	house		<a href="http://www.buildingsofireland.ie/niah/search.jsp?type=record&amp;county=KD&amp;regno=11818073">http://www.buildingsofireland.ie/niah/search.jsp?type=record&amp;county=KD&amp;regno=11818073</a>
11818074		Greatconnell	Kildare	house		<a href="http://www.buildingsofireland.ie/niah/search.jsp?type=">http://www.buildingsofireland.ie/niah/search.jsp?type=</a>

Reference Number	Legal Status	Townland	County	Site Type	Name	Source
						record&county=KD&regno=11818074
11818036		Greatconnell	Kildare	library/archive	Newbridge (County) Library	<a href="http://www.buildingsofireland.ie/niah/search.jsp?type=record&amp;county=KD&amp;regno=11818036">http://www.buildingsofireland.ie/niah/search.jsp?type=record&amp;county=KD&amp;regno=11818036</a>
11818014		Greatconnell	Kildare	house	P. Flanagan	<a href="http://www.buildingsofireland.ie/niah/search.jsp?type=record&amp;county=KD&amp;regno=11818014">http://www.buildingsofireland.ie/niah/search.jsp?type=record&amp;county=KD&amp;regno=11818014</a>
11818069		Greatconnell	Kildare	house		<a href="http://www.buildingsofireland.ie/niah/search.jsp?type=record&amp;county=KD&amp;regno=11818069">http://www.buildingsofireland.ie/niah/search.jsp?type=record&amp;county=KD&amp;regno=11818069</a>
11818015		Greatconnell	Kildare	court house	Newbridge Courthouse	<a href="http://www.buildingsofireland.ie/niah/search.jsp?type=record&amp;county=KD&amp;regno=11818015">http://www.buildingsofireland.ie/niah/search.jsp?type=record&amp;county=KD&amp;regno=11818015</a>
11818033		Greatconnell	Kildare	house	Brophy Farrell Auctioneers	<a href="http://www.buildingsofireland.ie/niah/search.jsp?type=record&amp;county=KD&amp;regno=11818033">http://www.buildingsofireland.ie/niah/search.jsp?type=record&amp;county=KD&amp;regno=11818033</a>
11818032		Greatconnell	Kildare	house	P. Higgins/Farrels	<a href="http://www.buildingsofireland.ie/niah/search.jsp?type=record&amp;county=KD&amp;regno=11818032">http://www.buildingsofireland.ie/niah/search.jsp?type=record&amp;county=KD&amp;regno=11818032</a>
11818016		Greatconnell	Kildare	house		<a href="http://www.buildingsofireland.ie/niah/search.jsp?type=record&amp;county=KD&amp;regno=11818016">http://www.buildingsofireland.ie/niah/search.jsp?type=record&amp;county=KD&amp;regno=11818016</a>
11818017		Greatconnell	Kildare	house		<a href="http://www.buildingsofireland.ie/niah/search.jsp?type=record&amp;county=KD&amp;regno=11818017">http://www.buildingsofireland.ie/niah/search.jsp?type=record&amp;county=KD&amp;regno=11818017</a>
11818019		Greatconnell	Kildare	house	Charlotte House	<a href="http://www.buildingsofireland.ie/niah/search.jsp?type=record&amp;county=KD&amp;regno=11818019">http://www.buildingsofireland.ie/niah/search.jsp?type=record&amp;county=KD&amp;regno=11818019</a>
11818029		Greatconnell	Kildare	church/chapel	Newbridge Town Hall	<a href="http://www.buildingsofireland.ie/niah/search.jsp?type=record&amp;county=KD&amp;regno=11818029">http://www.buildingsofireland.ie/niah/search.jsp?type=record&amp;county=KD&amp;regno=11818029</a>

Reference Number	Legal Status	Townland	County	Site Type	Name	Source
11818026		Greatconnell	Kildare	bank/financial institution	Hibernian Bank (former)	<a href="http://www.buildingsofireland.ie/niah/search.jsp?type=record&amp;county=KD&amp;regno=11818026">http://www.buildingsofireland.ie/niah/search.jsp?type=record&amp;county=KD&amp;regno=11818026</a>
11818027		Greatconnell	Kildare	house		<a href="http://www.buildingsofireland.ie/niah/search.jsp?type=record&amp;county=KD&amp;regno=11818027">http://www.buildingsofireland.ie/niah/search.jsp?type=record&amp;county=KD&amp;regno=11818027</a>
11818028		Greatconnell	Kildare	bank/financial institution	Bank of Ireland	<a href="http://www.buildingsofireland.ie/niah/search.jsp?type=record&amp;county=KD&amp;regno=11818028">http://www.buildingsofireland.ie/niah/search.jsp?type=record&amp;county=KD&amp;regno=11818028</a>
11818062		Greatconnell	Kildare	gates/railings/walls		<a href="http://www.buildingsofireland.ie/niah/search.jsp?type=record&amp;county=KD&amp;regno=11818062">http://www.buildingsofireland.ie/niah/search.jsp?type=record&amp;county=KD&amp;regno=11818062</a>
B23-08	Protected Structure	Greatconnell	Kildare	Abbey and Standing Stone	Ruins of Great Connell Abbey and Medieval Carved Stone	Record of Protected Structures
B23-16; 11818019	Protected Structure	Greatconnell	Kildare	House	Charlotte House, Charlotte Street	Record of Protected Structures
B23-18; 11818013	Protected Structure	Greatconnell	Kildare	House	15 Eyre Street	Record of Protected Structures
B23-29; 11818001	Protected Structure	Greatconnell	Kildare	House	Canning Place, Newbridge, Co. Kildare	Record of Protected Structures
B23-30; 11818002	Protected Structure	Greatconnell	Kildare	House	Canning Place, Foster Place, Co. Kildare	Record of Protected Structures
B23-37; 11818026	Protected Structure	Greatconnell	Kildare	Office	Hibernian Bank (former), Charlotte Street, Newbridge	Record of Protected Structures
B23-38; 11818027	Protected Structure	Greatconnell	Kildare	House	Charlotte Street, Newbridge, Co. Kildare	Record of Protected Structures
B23-39; 11818028	Protected Structure	Greatconnell	Kildare	Bank/financial institution	Bank of Ireland, Main Street, Charlotte Street, Newbridge	Record of Protected Structures
B23-40; 11818029	Protected Structure	Greatconnell	Kildare	Church (former)	Newbridge Methodist Church (former), Main St., Newbridge	Record of Protected Structures
B23-41; 11818036	Protected Structure	Greatconnell	Kildare	Library/archive	Newbridge (County) Library, Main St., Athgarvan Rd, Newbridge	Record of Protected Structures
B23-57; 11818014	Protected Structure	Greatconnell	Kildare	Public House	P. Flanagan, Eyre Street, Newbridge	Record of Protected Structures



Reference Number	Legal Status	Townland	County	Site Type	Name	Source
B23-58; 11818017	Protected Structure	Greatconnell	Kildare	House	George's Street, Newbridge	Record of Protected Structures
B23-59; 11818069	Protected Structure	Greatconnell	Kildare	House	Eyre Street, Robert Street, Newbridge	Record of Protected Structures
B24-18	Protected Structure	Brownstown	Kildare	House	Brownstown House	Record of Protected Structures
11900505		Laraghbryan East	Kildare	bridge	Jackson's Bridge (and Lock)	<a href="http://www.buildingsofireland.ie/niah/search.jsp?type=record&amp;county=KD&amp;regno=11900505">http://www.buildingsofireland.ie/niah/search.jsp?type=record&amp;county=KD&amp;regno=11900505</a>
B05-01	Protected Structure	Laraghbryan East	Kildare	Church and Graveyard	Laraghbryan Church (in ruins)	Record of Protected Structures
B05-36; 11900505	Protected Structure	Laraghbryan East	Kildare	Bridge	Jackson's Bridge (and Lock)	Record of Protected Structures
11900902		Staplestown	Kildare	church/chapel	Saint Benignus's Catholic Church	<a href="http://www.buildingsofireland.ie/niah/search.jsp?type=record&amp;county=KD&amp;regno=11900902">http://www.buildingsofireland.ie/niah/search.jsp?type=record&amp;county=KD&amp;regno=11900902</a>
11900903		Staplestown	Kildare	school	Staplestown School (former)	<a href="http://www.buildingsofireland.ie/niah/search.jsp?type=record&amp;county=KD&amp;regno=11900903">http://www.buildingsofireland.ie/niah/search.jsp?type=record&amp;county=KD&amp;regno=11900903</a>
B09-17; 11900902	Protected Structure	Staplestown	Kildare	Church	Saint Benignus's Catholic Church	Record of Protected Structures
B19-13	Protected Structure	Waterstown/Osberstown	Kildare	Aqueduct	Leinster Aqueduct	Record of Protected Structures
11818004		Piercetown	Kildare	school	Scoil Connlaod Naofa Scoil NÁjisiÁnta	<a href="http://www.buildingsofireland.ie/niah/search.jsp?type=record&amp;county=KD&amp;regno=11818004">http://www.buildingsofireland.ie/niah/search.jsp?type=record&amp;county=KD&amp;regno=11818004</a>
11818040		Piercetown	Kildare	convent/nunnery	Holy Family Convent	<a href="http://www.buildingsofireland.ie/niah/search.jsp?type=record&amp;county=KD&amp;regno=11818040">http://www.buildingsofireland.ie/niah/search.jsp?type=record&amp;county=KD&amp;regno=11818040</a>
11818039		Piercetown	Kildare	church/chapel	Saint Conleth's Catholic Church	<a href="http://www.buildingsofireland.ie/niah/search.jsp?type=record&amp;county=KD&amp;regno=11818039">http://www.buildingsofireland.ie/niah/search.jsp?type=record&amp;county=KD&amp;regno=11818039</a>
11818035		Greatconnell, Piercetown	Kildare	bridge	Newbridge Bridge	<a href="http://www.buildingsofireland.ie/niah/search.jsp?type=record&amp;county=KD&amp;regno=11818035">http://www.buildingsofireland.ie/niah/search.jsp?type=record&amp;county=KD&amp;regno=11818035</a>

Reference Number	Legal Status	Townland	County	Site Type	Name	Source
11818037		Piercetown	Kildare	school	Newbridge National School	<a href="http://www.buildingsofireland.ie/niah/search.jsp?type=record&amp;county=KD&amp;regno=11818037">http://www.buildingsofireland.ie/niah/search.jsp?type=record&amp;county=KD&amp;regno=11818037</a>
11818038		Piercetown	Kildare	presbytery/parochial/curate's house	Newbridge Presbytery	<a href="http://www.buildingsofireland.ie/niah/search.jsp?type=record&amp;county=KD&amp;regno=11818038">http://www.buildingsofireland.ie/niah/search.jsp?type=record&amp;county=KD&amp;regno=11818038</a>
B23-11	Protected Structure	Oldconnell	Kildare	House	Old Connell House	Record of Protected Structures
B23-42; 11818039	Protected Structure	Piercetown	Kildare	Church	Saint Conleth's Catholic Church, Newbridge, Co. Kildare	Record of Protected Structures
B23-43; 11818040	Protected Structure	Piercetown	Kildare	Convent	Holy Family Convent, Newbridge, Co. Kildare	Record of Protected Structures
11901404		Millicent South	Kildare	house		<a href="http://www.buildingsofireland.ie/niah/search.jsp?type=record&amp;county=KD&amp;regno=11901404">http://www.buildingsofireland.ie/niah/search.jsp?type=record&amp;county=KD&amp;regno=11901404</a>
B14-37; 11901404	Protected Structure	Millicent South	Kildare	Thatched House	Thatched House, Millicent South	Record of Protected Structures
11900404		Newtown (Cloncurry Ed)	Kildare	school	Newtown School (former)	<a href="http://www.buildingsofireland.ie/niah/search.jsp?type=record&amp;county=KD&amp;regno=11900404">http://www.buildingsofireland.ie/niah/search.jsp?type=record&amp;county=KD&amp;regno=11900404</a>
11900405		Newtown (Cloncurry Ed)	Kildare	church/chapel	Newtown Catholic Church (Old)	<a href="http://www.buildingsofireland.ie/niah/search.jsp?type=record&amp;county=KD&amp;regno=11900405">http://www.buildingsofireland.ie/niah/search.jsp?type=record&amp;county=KD&amp;regno=11900405</a>
B04-27; 11900404	Protected Structure	Newtown (Ikeathy By)	Kildare	School	Newtown School (former)	Record of Protected Structures
B04-28; 11900405	Protected Structure	Newtown (Ikeathy By)	Kildare	Church	Newtown Catholic Church (old)	Record of Protected Structures
11806015		Robertstown East	Kildare	canal (section of)	Grand Canal (The)	<a href="http://www.buildingsofireland.ie/niah/search.jsp?type=record&amp;county=KD&amp;regno=11806015">http://www.buildingsofireland.ie/niah/search.jsp?type=record&amp;county=KD&amp;regno=11806015</a>
11806004		Robertstown East, Robertstown West	Kildare	bridge	Binns Bridge	<a href="http://www.buildingsofireland.ie/niah/search.jsp?type=record&amp;county=KD&amp;regno=11806004">http://www.buildingsofireland.ie/niah/search.jsp?type=record&amp;county=KD&amp;regno=11806004</a>

Reference Number	Legal Status	Townland	County	Site Type	Name	Source
11806014		Robertstown East	Kildare	lamp standard		<a href="http://www.buildingsofireland.ie/niah/search.jsp?type=record&amp;county=KD&amp;regno=11806014">http://www.buildingsofireland.ie/niah/search.jsp?type=record&amp;county=KD&amp;regno=11806014</a>
11806007		Robertstown East	Kildare	unknown		<a href="http://www.buildingsofireland.ie/niah/search.jsp?type=record&amp;county=KD&amp;regno=11806007">http://www.buildingsofireland.ie/niah/search.jsp?type=record&amp;county=KD&amp;regno=11806007</a>
11806008		Robertstown East	Kildare	house		<a href="http://www.buildingsofireland.ie/niah/search.jsp?type=record&amp;county=KD&amp;regno=11806008">http://www.buildingsofireland.ie/niah/search.jsp?type=record&amp;county=KD&amp;regno=11806008</a>
11806009		Robertstown East	Kildare	hotel		<a href="http://www.buildingsofireland.ie/niah/search.jsp?type=record&amp;county=KD&amp;regno=11806009">http://www.buildingsofireland.ie/niah/search.jsp?type=record&amp;county=KD&amp;regno=11806009</a>
11806012		Robertstown East	Kildare	aqueduct		<a href="http://www.buildingsofireland.ie/niah/search.jsp?type=record&amp;county=KD&amp;regno=11806012">http://www.buildingsofireland.ie/niah/search.jsp?type=record&amp;county=KD&amp;regno=11806012</a>
B13-12; 11806004	Protected Structure	Robertstown	Kildare	Canal Bridge	Binns Bridge, Grand Canal Main Line, Robertstown	Record of Protected Structures
B13-23; 11806008	Protected Structure	Robertstown East	Kildare	Thatched House	Thatched House, Robertstown	Record of Protected Structures
B13-29; 11806007	Protected Structure	Robertstown East	Kildare	Building misc.	Robertstown, Co. Kildare	Record of Protected Structures
B13-30; 11806009	Protected Structure	Robertstown East	Kildare	Hotel (former)	Robertstown Canal Hotel (former), Robertstown, Co. Kildare	Record of Protected Structures
B13-32; 11806012	Protected Structure	Robertstown	Kildare	Canal Feeder Culvert	White-Eye Supply Single Arch Stone aqueduct with embankment	Record of Protected Structures
B13-34; 11806014	Protected Structure	Robertstown East	Kildare	Lamp Standard	Robertstown, Co. Kildare	Record of Protected Structures
11806013		Robertstown West	Kildare	water pump		<a href="http://www.buildingsofireland.ie/niah/search.jsp?type=record&amp;county=KD&amp;regno=11806013">http://www.buildingsofireland.ie/niah/search.jsp?type=record&amp;county=KD&amp;regno=11806013</a>
11806002		Robertstown West	Kildare	house	Charlie Weld	<a href="http://www.buildingsofireland.ie/niah/search.jsp?type=record&amp;county=KD&amp;regno=11806002">http://www.buildingsofireland.ie/niah/search.jsp?type=record&amp;county=KD&amp;regno=11806002</a>

Reference Number	Legal Status	Townland	County	Site Type	Name	Source
11806003		Robertstown West	Kildare	house	Weld's	<a href="http://www.buildingsofireland.ie/niah/search.jsp?type=record&amp;county=KD&amp;regno=11806003">http://www.buildingsofireland.ie/niah/search.jsp?type=record&amp;county=KD&amp;regno=11806003</a>
11806006		Robertstown West	Kildare	RIC barracks	Robertstown Royal Irish Constabulary Barracks (for	<a href="http://www.buildingsofireland.ie/niah/search.jsp?type=record&amp;county=KD&amp;regno=11806006">http://www.buildingsofireland.ie/niah/search.jsp?type=record&amp;county=KD&amp;regno=11806006</a>
11806005		Robertstown West	Kildare	house	Dowling	<a href="http://www.buildingsofireland.ie/niah/search.jsp?type=record&amp;county=KD&amp;regno=11806005">http://www.buildingsofireland.ie/niah/search.jsp?type=record&amp;county=KD&amp;regno=11806005</a>
11806010		Robertstown West	Kildare	house	Robertstown House	<a href="http://www.buildingsofireland.ie/niah/search.jsp?type=record&amp;county=KD&amp;regno=11806010">http://www.buildingsofireland.ie/niah/search.jsp?type=record&amp;county=KD&amp;regno=11806010</a>
11806011		Robertstown West	Kildare	gate lodge	Robertstown House	<a href="http://www.buildingsofireland.ie/niah/search.jsp?type=record&amp;county=KD&amp;regno=11806011">http://www.buildingsofireland.ie/niah/search.jsp?type=record&amp;county=KD&amp;regno=11806011</a>
11806001		Robertstown West	Kildare	country house	Annesborough House	<a href="http://www.buildingsofireland.ie/niah/search.jsp?type=record&amp;county=KD&amp;regno=11806001">http://www.buildingsofireland.ie/niah/search.jsp?type=record&amp;county=KD&amp;regno=11806001</a>
B13-14; 11806001	Protected Structure	Robertstown West	Kildare	House	Annsborough House and Railings	Record of Protected Structures
B13-20; 11806010	Protected Structure	Robertstown West	Kildare	House	Robertstown House, Robertstown, Co. Kildare	Record of Protected Structures
B13-28; 11806006	Protected Structure	Robertstown West	Kildare	Barracks (former)	Robertstown R.I.C. Barracks, Main St., Robertstown	Record of Protected Structures
B13-31; 11806011	Protected Structure	Robertstown West	Kildare	Gate Lodge	Robertstown House Gate lodge	Record of Protected Structures
B13-33; 11806013	Protected Structure	Robertstown West	Kildare	Water Pump	Robertstown, Co. Kildare	Record of Protected Structures
B13-35; 11806015	Protected Structure	Robertstown	Kildare	Grand Canal Main Line	Section of Canal, Robertstown	Record of Protected Structures
11803110		Collegeland	Kildare	library/archive	Saint Patrick's College (Pope John Paul II Memoria	<a href="http://www.buildingsofireland.ie/niah/search.jsp?type=record&amp;county=KD&amp;regno=11803110">http://www.buildingsofireland.ie/niah/search.jsp?type=record&amp;county=KD&amp;regno=11803110</a>
11803134		Collegeland	Kildare	building misc	Saint Patrick's College (Senior Infirmary)	<a href="http://www.buildingsofireland.ie/niah/search.jsp?type=">http://www.buildingsofireland.ie/niah/search.jsp?type=</a>

Reference Number	Legal Status	Townland	County	Site Type	Name	Source
						record&county=KD&regno=11803134
11803113		Collegeland	Kildare	university	Saint Patrick's College (Entrance Block)	<a href="http://www.buildingsofireland.ie/niah/search.jsp?type=record&amp;county=KD&amp;regno=11803113">http://www.buildingsofireland.ie/niah/search.jsp?type=record&amp;county=KD&amp;regno=11803113</a>
11803120		Collegeland	Kildare	exam hall	Saint Patrick's College (Aula Maxima)	<a href="http://www.buildingsofireland.ie/niah/search.jsp?type=record&amp;county=KD&amp;regno=11803120">http://www.buildingsofireland.ie/niah/search.jsp?type=record&amp;county=KD&amp;regno=11803120</a>
11803122		Collegeland	Kildare	handball alley	Saint Patrick's College	<a href="http://www.buildingsofireland.ie/niah/search.jsp?type=record&amp;county=KD&amp;regno=11803122">http://www.buildingsofireland.ie/niah/search.jsp?type=record&amp;county=KD&amp;regno=11803122</a>
11803127		Collegeland	Kildare	church/chapel	Saint Patrick's College (Collegiate Chapel)	<a href="http://www.buildingsofireland.ie/niah/search.jsp?type=record&amp;county=KD&amp;regno=11803127">http://www.buildingsofireland.ie/niah/search.jsp?type=record&amp;county=KD&amp;regno=11803127</a>
11803128		Collegeland	Kildare	building misc	Saint Patrick's College (The 'Quadrangle')	<a href="http://www.buildingsofireland.ie/niah/search.jsp?type=record&amp;county=KD&amp;regno=11803128">http://www.buildingsofireland.ie/niah/search.jsp?type=record&amp;county=KD&amp;regno=11803128</a>
11803125		Collegeland	Kildare	building misc	Saint Patrick's College (Riverstown Lodge)	<a href="http://www.buildingsofireland.ie/niah/search.jsp?type=record&amp;county=KD&amp;regno=11803125">http://www.buildingsofireland.ie/niah/search.jsp?type=record&amp;county=KD&amp;regno=11803125</a>
11803124		Collegeland	Kildare	building misc	Saint Patrick's College	<a href="http://www.buildingsofireland.ie/niah/search.jsp?type=record&amp;county=KD&amp;regno=11803124">http://www.buildingsofireland.ie/niah/search.jsp?type=record&amp;county=KD&amp;regno=11803124</a>
11803114		Collegeland	Kildare	engine house	Saint Patrick's College (Saint Patrick's House)	<a href="http://www.buildingsofireland.ie/niah/search.jsp?type=record&amp;county=KD&amp;regno=11803114">http://www.buildingsofireland.ie/niah/search.jsp?type=record&amp;county=KD&amp;regno=11803114</a>
11803118		Collegeland	Kildare	building misc	Saint Patrick's College	<a href="http://www.buildingsofireland.ie/niah/search.jsp?type=record&amp;county=KD&amp;regno=11803118">http://www.buildingsofireland.ie/niah/search.jsp?type=record&amp;county=KD&amp;regno=11803118</a>
11803123		Collegeland	Kildare	building misc	Saint Patrick's College (Rhetoric House)	<a href="http://www.buildingsofireland.ie/niah/search.jsp?type=record&amp;county=KD&amp;regno=11803123">http://www.buildingsofireland.ie/niah/search.jsp?type=record&amp;county=KD&amp;regno=11803123</a>

Reference Number	Legal Status	Townland	County	Site Type	Name	Source
11803115		Collegeland	Kildare	building misc	Saint Patrick's College (Saint Patrick's House)	<a href="http://www.buildingsofireland.ie/niah/search.jsp?type=record&amp;county=KD&amp;regno=11803115">http://www.buildingsofireland.ie/niah/search.jsp?type=record&amp;county=KD&amp;regno=11803115</a>
11803116		Collegeland	Kildare	museum/gallery	Saint Patrick's College (Museum)	<a href="http://www.buildingsofireland.ie/niah/search.jsp?type=record&amp;county=KD&amp;regno=11803116">http://www.buildingsofireland.ie/niah/search.jsp?type=record&amp;county=KD&amp;regno=11803116</a>
11803119		Collegeland	Kildare	outbuilding	Saint Patrick's College	<a href="http://www.buildingsofireland.ie/niah/search.jsp?type=record&amp;county=KD&amp;regno=11803119">http://www.buildingsofireland.ie/niah/search.jsp?type=record&amp;county=KD&amp;regno=11803119</a>
11803117		Collegeland	Kildare	hall of residence	Saint Patrick's College (Loftus Hall)	<a href="http://www.buildingsofireland.ie/niah/search.jsp?type=record&amp;county=KD&amp;regno=11803117">http://www.buildingsofireland.ie/niah/search.jsp?type=record&amp;county=KD&amp;regno=11803117</a>
11803126		Collegeland	Kildare	building misc	Saint Patrick's College (Junior House/Logic House)	<a href="http://www.buildingsofireland.ie/niah/search.jsp?type=record&amp;county=KD&amp;regno=11803126">http://www.buildingsofireland.ie/niah/search.jsp?type=record&amp;county=KD&amp;regno=11803126</a>
11803129		Collegeland	Kildare	handball alley	Saint Patrick's College	<a href="http://www.buildingsofireland.ie/niah/search.jsp?type=record&amp;county=KD&amp;regno=11803129">http://www.buildingsofireland.ie/niah/search.jsp?type=record&amp;county=KD&amp;regno=11803129</a>
11803121		Collegeland	Kildare	graveyard/cemetery	Saint Patrick's College (Priest's Burial Ground)	<a href="http://www.buildingsofireland.ie/niah/search.jsp?type=record&amp;county=KD&amp;regno=11803121">http://www.buildingsofireland.ie/niah/search.jsp?type=record&amp;county=KD&amp;regno=11803121</a>
11803112		Collegeland	Kildare	building misc	Saint Patrick's College (Junior Hospital)	<a href="http://www.buildingsofireland.ie/niah/search.jsp?type=record&amp;county=KD&amp;regno=11803112">http://www.buildingsofireland.ie/niah/search.jsp?type=record&amp;county=KD&amp;regno=11803112</a>
11803133		Collegeland, Greenfield	Kildare	bridge	Bond Bridge	<a href="http://www.buildingsofireland.ie/niah/search.jsp?type=record&amp;county=KD&amp;regno=11803133">http://www.buildingsofireland.ie/niah/search.jsp?type=record&amp;county=KD&amp;regno=11803133</a>
11803132		Collegeland, Greenfield	Kildare	bridge		<a href="http://www.buildingsofireland.ie/niah/search.jsp?type=record&amp;county=KD&amp;regno=11803132">http://www.buildingsofireland.ie/niah/search.jsp?type=record&amp;county=KD&amp;regno=11803132</a>
B05-64; 11803112	Protected Structure	Collegeland	Kildare	Hospital (former)	St. Patrick's College (Junior Hospital), Parson Street	Record of Protected Structures

Reference Number	Legal Status	Townland	County	Site Type	Name	Source
B05-65; 11803113	Protected Structure	Collegeland	Kildare	University	St. Patrick's College (Entrance Block), Parson Street	Record of Protected Structures
B05-66; 11803114	Protected Structure	Collegeland	Kildare	Engine House	St. Patrick's College (Saint Patrick's H, Parson Street	Record of Protected Structures
B05-67; 11803117	Protected Structure	Collegeland	Kildare	Exam Hall	St. Patrick's College (Loftus Hall), Parson Street	Record of Protected Structures
B05-68; 11803118	Protected Structure	Collegeland	Kildare	Building misc.	St. Patrick's College, Parson Street, Maynooth	Record of Protected Structures
B05-69; 11803123	Protected Structure	Collegeland	Kildare	Building misc.	St. Patrick's College (Rhetoric House), Parson Street	Record of Protected Structures
B05-70; 11803125	Protected Structure	Collegeland	Kildare	Building misc.	St. Patrick's College (Riverstown Lodge), Parson Street	Record of Protected Structures
B05-71; 11803126	Protected Structure	Collegeland	Kildare	Building misc.	St. Patrick's College (Junior House/Logic Ho, Parson St.	Record of Protected Structures
B05-72; 11803127	Protected Structure	Collegeland	Kildare	Church	St. Patrick's College (Collegiate Chapel), Parson Street	Record of Protected Structures
B05-73; 11803128	Protected Structure	Collegeland	Kildare	Building misc.	St. Patrick's College (The Quadrangle), Parson St., Maynooth	Record of Protected Structures
B05-75; 11803134	Protected Structure	Collegeland	Kildare	Building misc.	St. Patrick's College (Senior Infirmary), Parson St., Maynooth	Record of Protected Structures
B19-08A	Protected Structure	Newtown	Kildare	Standing Stone	Stone Cross	Record of Protected Structures
B10-04B-2	Protected Structure	Clonfert South	Kildare	Surviving Portions of the Pale:	Surviving Portions of the Pale at (b) Ballybrack, Ballyloughlan, Graigepottle, Clonduff, and Clonfe*	Record of Protected Structures
11809027		Straffan Demesne	Kildare	stables	Straffan House (Hotel)	<a href="http://www.buildingsofireland.ie/niah/search.jsp?type=record&amp;county=KD&amp;regno=11809027">http://www.buildingsofireland.ie/niah/search.jsp?type=record&amp;county=KD&amp;regno=11809027</a>
11809026		Straffan Demesne	Kildare	country house	Straffan House (Hotel)	<a href="http://www.buildingsofireland.ie/niah/search.jsp?type=record&amp;county=KD&amp;regno=11809026">http://www.buildingsofireland.ie/niah/search.jsp?type=record&amp;county=KD&amp;regno=11809026</a>
11809025		Straffan Demesne	Kildare	gate lodge	Straffan House (Hotel)	<a href="http://www.buildingsofireland.ie/niah/search.jsp?type=">http://www.buildingsofireland.ie/niah/search.jsp?type=</a>

Reference Number	Legal Status	Townland	County	Site Type	Name	Source
						record&county=KD&regno=11809025
11809009		Straffan Demesne	Kildare	demesne walls/gates/railings	Straffan House (Hotel)	<a href="http://www.buildingsofireland.ie/niah/search.jsp?type=record&amp;county=KD&amp;regno=11809009">http://www.buildingsofireland.ie/niah/search.jsp?type=record&amp;county=KD&amp;regno=11809009</a>
11809024		Lodgepark, Straffan Demesne	Kildare	demesne walls/gates/railings	Straffan House (Hotel)	<a href="http://www.buildingsofireland.ie/niah/search.jsp?type=record&amp;county=KD&amp;regno=11809024">http://www.buildingsofireland.ie/niah/search.jsp?type=record&amp;county=KD&amp;regno=11809024</a>
11809031		Straffan Demesne	Kildare	turbine house		<a href="http://www.buildingsofireland.ie/niah/search.jsp?type=record&amp;county=KD&amp;regno=11809031">http://www.buildingsofireland.ie/niah/search.jsp?type=record&amp;county=KD&amp;regno=11809031</a>
11809022		Ladycastle Lower, Straffan Demesne	Kildare	weir		<a href="http://www.buildingsofireland.ie/niah/search.jsp?type=record&amp;county=KD&amp;regno=11809022">http://www.buildingsofireland.ie/niah/search.jsp?type=record&amp;county=KD&amp;regno=11809022</a>
11809023		Ladycastle Lower, Lodgepark, Straffan Demesne	Kildare	bridge	Straffan Bridge	<a href="http://www.buildingsofireland.ie/niah/search.jsp?type=record&amp;county=KD&amp;regno=11809023">http://www.buildingsofireland.ie/niah/search.jsp?type=record&amp;county=KD&amp;regno=11809023</a>
B14-29; 11809026	Protected Structure	Straffan Demesne	Kildare	House and Gates	Straffan House and Gates	Record of Protected Structures
B14-29A; 11809025	Protected Structure	Straffan Demesne	Kildare	Gate Lodge	Straffan House (Hotel), Straffan, Co. Kildare	Record of Protected Structures
B14-29B; 11809027	Protected Structure	Straffan Demesne	Kildare	Hotel	Straffan House (Hotel), Straffan, Co. Kildare	Record of Protected Structures
B14-54; 11809023	Protected Structure	Straffan Demesne	Kildare	Bridge	Straffan Bridge, Straffan, Co. Kildare	Record of Protected Structures
MH049-100; 14404903	Protected Structure	Ferrans	Meath	lock	Ferns Lock Station	Record of Protected Structures; <a href="http://www.buildingsofireland.ie/niah/search.jsp?type=record&amp;county=ME&amp;regno=14404903">http://www.buildingsofireland.ie/niah/search.jsp?type=record&amp;county=ME&amp;regno=14404903</a>
MH043-207	Protected Structure	Summerhill Demesne	Meath	Three-storey tower house with fragments of a house dated 1636, with a simple coat of arms.	Knock Castle	Record of Protected Structures
MH049-101	Protected Structure	Balfeaghan	Meath	A grave-yard containing the ruin of a small church. This is a recorded monument.	Ferrans Church	Record of Protected Structures



Reference Number	Legal Status	Townland	County	Site Type	Name	Source
MH049-104	Protected Structure	Calgath	Meath	Detached five-bay two-storey with attic house, built pre 1771. Two-storey infill to south of return c. 1850. Two-storey wing to south of house, c. 1820, stableyard buildings.	Calgath House	Record of Protected Structures
MH049-106	Protected Structure	Calgath	Meath	Detached palladian house, c.1750. Four-bay, two-storey over basement, 18thC garden.	Bride Stream	Record of Protected Structures
MH049-108	Protected Structure	Dolanstown	Meath	An early 18th century house in part but is now much altered. It consists of 7 bays, 2 storeys, the roof dates from 1828. In 1786 this house was the seat of the Jones. The outbuildings, some modern, are used as a Stud farm. Incl. Gates and Gatelodge.	Dolanstown	Record of Protected Structures
MH049-110	Protected Structure	Rodanstown	Meath	A blocked up shell of an early to mid 18thc church of two bays with bowed apse, bellcote and round headed opes	Rodanstown Church	Record of Protected Structures
MH050-102	Protected Structure	Staffordstown	Meath	Detached three-bay two-storey house, c.1820, with wide bracketed eaves, outbuildings and entrance gates.	Dollys Grove	Record of Protected Structures
B01-01	Protected Structure	Ballynakill (Cloncurry Ed)	Kildare		Ballynakill Rath	Record of Protected Structures
	ACA	Kilcock	Kildare	Architectural Conservation Area	Kilcock	Kildare County Development Plan 2017 – 2023
	ACA	Maynooth, Collegeland	Kildare	Architectural Conservation Area	Maynooth	Kildare County Development Plan 2017 – 2023
	ACA	Curryhills	Kildare	Architectural Conservation Area	Prosperous	Kildare County Development Plan 2017 – 2023
	ACA	Naas East, Naas West	Kildare	Architectural Conservation Area	Naas	Kildare County Development Plan 2017 - 2023
	ACA	Summerhill, Summerhill Demesne	Meath	Architectural Conservation Area	Summerhill	Meath County Development Plan 2013–2019
	NIAH inventory of historic gardens and designed landscapes	Downings North	Kildare	NIAH Gardens and Designed Landscapes	Downings House	<a href="https://www.buildingsofireland.ie/resources/">https://www.buildingsofireland.ie/resources/</a>
	NIAH inventory of historic gardens and designed landscapes	Downings South	Kildare	NIAH Gardens and Designed Landscapes	Woodville House	<a href="https://www.buildingsofireland.ie/resources/">https://www.buildingsofireland.ie/resources/</a>

Reference Number	Legal Status	Townland	County	Site Type	Name	Source
	NIAH inventory of historic gardens and designed landscapes	Blackhall Big	Meath	NIAH Gardens and Designed Landscapes	Black Hall	<a href="https://www.buildingsofireland.ie/resources/">https://www.buildingsofireland.ie/resources/</a>
	NIAH inventory of historic gardens and designed landscapes	Hillsborough	Kildare	NIAH Gardens and Designed Landscapes	Hillsborough	<a href="https://www.buildingsofireland.ie/resources/">https://www.buildingsofireland.ie/resources/</a>
	NIAH inventory of historic gardens and designed landscapes	Mauldings	Kildare	NIAH Gardens and Designed Landscapes	Roseborough	<a href="https://www.buildingsofireland.ie/resources/">https://www.buildingsofireland.ie/resources/</a>
	NIAH inventory of historic gardens and designed landscapes	Lodgepark	Kildare	NIAH Gardens and Designed Landscapes	Lodge Park	<a href="https://www.buildingsofireland.ie/resources/">https://www.buildingsofireland.ie/resources/</a>
	NIAH inventory of historic gardens and designed landscapes	Ballymacoll	Meath	NIAH Gardens and Designed Landscapes	Ballymacoll House	<a href="https://www.buildingsofireland.ie/resources/">https://www.buildingsofireland.ie/resources/</a>
	NIAH inventory of historic gardens and designed landscapes	Morristown Lower	Kildare	NIAH Gardens and Designed Landscapes	Morristown Latten	<a href="https://www.buildingsofireland.ie/resources/">https://www.buildingsofireland.ie/resources/</a>
	NIAH inventory of historic gardens and designed landscapes	Prospect	Kildare	NIAH Gardens and Designed Landscapes	Prospect	<a href="https://www.buildingsofireland.ie/resources/">https://www.buildingsofireland.ie/resources/</a>
	NIAH inventory of historic gardens and designed landscapes	Ballymaglassan	Meath	NIAH Gardens and Designed Landscapes	Ballymaglassan House	<a href="https://www.buildingsofireland.ie/resources/">https://www.buildingsofireland.ie/resources/</a>
	NIAH inventory of historic gardens and designed landscapes	Crippaun	Kildare	NIAH Gardens and Designed Landscapes	Pickering Forest	<a href="https://www.buildingsofireland.ie/resources/">https://www.buildingsofireland.ie/resources/</a>
	NIAH inventory of historic gardens and designed landscapes	Littlerath	Kildare	NIAH Gardens and Designed Landscapes	Littlerath	<a href="https://www.buildingsofireland.ie/resources/">https://www.buildingsofireland.ie/resources/</a>
	NIAH inventory of historic gardens and designed landscapes	Oldtown	Kildare	NIAH Gardens and Designed Landscapes	Knocks	<a href="https://www.buildingsofireland.ie/resources/">https://www.buildingsofireland.ie/resources/</a>
	NIAH inventory of historic gardens and designed landscapes	Oldgraigue	Meath	NIAH Gardens and Designed Landscapes	Dollardstown House	<a href="https://www.buildingsofireland.ie/resources/">https://www.buildingsofireland.ie/resources/</a>
	NIAH inventory of historic gardens and designed landscapes	Knockanally	Kildare	NIAH Gardens and Designed Landscapes	Knockanally House	<a href="https://www.buildingsofireland.ie/resources/">https://www.buildingsofireland.ie/resources/</a>
	NIAH inventory of historic gardens and designed landscapes	Ballynakill	Kildare	NIAH Gardens and Designed Landscapes	Ballynakill House	<a href="https://www.buildingsofireland.ie/resources/">https://www.buildingsofireland.ie/resources/</a>
	NIAH inventory of historic gardens and designed landscapes	Sherlockstown	Kildare	NIAH Gardens and Designed Landscapes	Sherlockstown	<a href="https://www.buildingsofireland.ie/resources/">https://www.buildingsofireland.ie/resources/</a>
	NIAH inventory of historic gardens and designed landscapes	Staffordstown	Meath	NIAH Gardens and Designed Landscapes	Dolly's Grove	<a href="https://www.buildingsofireland.ie/resources/">https://www.buildingsofireland.ie/resources/</a>

Reference Number	Legal Status	Townland	County	Site Type	Name	Source
	NIAH inventory of historic gardens and designed landscapes	Ladytown	Kildare	NIAH Gardens and Designed Landscapes	Ladytown House	<a href="https://www.buildingsofireland.ie/resources/">https://www.buildingsofireland.ie/resources/</a>
	NIAH inventory of historic gardens and designed landscapes	Ardrums Great	Meath	NIAH Gardens and Designed Landscapes	Ardrums House	<a href="https://www.buildingsofireland.ie/resources/">https://www.buildingsofireland.ie/resources/</a>
	NIAH inventory of historic gardens and designed landscapes	Piercetown	Kildare	NIAH Gardens and Designed Landscapes	Piercetown House	<a href="https://www.buildingsofireland.ie/resources/">https://www.buildingsofireland.ie/resources/</a>
	NIAH inventory of historic gardens and designed landscapes	Barrettstown	Kildare	NIAH Gardens and Designed Landscapes	Barrettstown House	<a href="https://www.buildingsofireland.ie/resources/">https://www.buildingsofireland.ie/resources/</a>
	NIAH inventory of historic gardens and designed landscapes	Rathernan	Kildare	NIAH Gardens and Designed Landscapes	Ratherman Ho.	<a href="https://www.buildingsofireland.ie/resources/">https://www.buildingsofireland.ie/resources/</a>
	NIAH inventory of historic gardens and designed landscapes	Palmerstown Demesne	Kildare	NIAH Gardens and Designed Landscapes	Palmerstown House	<a href="https://www.buildingsofireland.ie/resources/">https://www.buildingsofireland.ie/resources/</a>
	NIAH inventory of historic gardens and designed landscapes	Mountarmstrong	Kildare	NIAH Gardens and Designed Landscapes	Mount Armstrong	<a href="https://www.buildingsofireland.ie/resources/">https://www.buildingsofireland.ie/resources/</a>
	NIAH inventory of historic gardens and designed landscapes	Courtown Great	Kildare	NIAH Gardens and Designed Landscapes	Courtown House	<a href="https://www.buildingsofireland.ie/resources/">https://www.buildingsofireland.ie/resources/</a>
	NIAH inventory of historic gardens and designed landscapes	Mariavilla	Kildare	NIAH Gardens and Designed Landscapes	Maria Villa	<a href="https://www.buildingsofireland.ie/resources/">https://www.buildingsofireland.ie/resources/</a>
	NIAH inventory of historic gardens and designed landscapes	Osberstown	Kildare	NIAH Gardens and Designed Landscapes	Osberstown Hill	<a href="https://www.buildingsofireland.ie/resources/">https://www.buildingsofireland.ie/resources/</a>
	NIAH inventory of historic gardens and designed landscapes	Osberstown	Kildare	NIAH Gardens and Designed Landscapes	Osberstown House	<a href="https://www.buildingsofireland.ie/resources/">https://www.buildingsofireland.ie/resources/</a>
	NIAH inventory of historic gardens and designed landscapes	Posseckstown	Kildare	NIAH Gardens and Designed Landscapes	Rose Lawn	<a href="https://www.buildingsofireland.ie/resources/">https://www.buildingsofireland.ie/resources/</a>
	NIAH inventory of historic gardens and designed landscapes	Crewhill	Kildare	NIAH Gardens and Designed Landscapes	Crew Hill	<a href="https://www.buildingsofireland.ie/resources/">https://www.buildingsofireland.ie/resources/</a>
	NIAH inventory of historic gardens and designed landscapes	Summerhill Demesne	Meath	NIAH Gardens and Designed Landscapes	Summerhill House	<a href="https://www.buildingsofireland.ie/resources/">https://www.buildingsofireland.ie/resources/</a>
	NIAH inventory of historic gardens and designed landscapes	Glebe	Kildare	NIAH Gardens and Designed Landscapes	Glebe House, Straffan	<a href="https://www.buildingsofireland.ie/resources/">https://www.buildingsofireland.ie/resources/</a>
	NIAH inventory of historic gardens and designed landscapes	Painestown	Kildare	NIAH Gardens and Designed Landscapes	Painestown House	<a href="https://www.buildingsofireland.ie/resources/">https://www.buildingsofireland.ie/resources/</a>

Reference Number	Legal Status	Townland	County	Site Type	Name	Source
	NIAH inventory of historic gardens and designed landscapes	Springvalley	Meath	NIAH Gardens and Designed Landscapes	Spring Valley	<a href="https://www.buildingsofireland.ie/resources/">https://www.buildingsofireland.ie/resources/</a>
	NIAH inventory of historic gardens and designed landscapes	Longtown Demesne	Kildare	NIAH Gardens and Designed Landscapes	Longtown House	<a href="https://www.buildingsofireland.ie/resources/">https://www.buildingsofireland.ie/resources/</a>
	NIAH inventory of historic gardens and designed landscapes	Millicent Demesne	Kildare	NIAH Gardens and Designed Landscapes	Millicent House	<a href="https://www.buildingsofireland.ie/resources/">https://www.buildingsofireland.ie/resources/</a>
	NIAH inventory of historic gardens and designed landscapes	Herbertstown	Kildare	NIAH Gardens and Designed Landscapes	Herbertstown House	<a href="https://www.buildingsofireland.ie/resources/">https://www.buildingsofireland.ie/resources/</a>
	NIAH inventory of historic gardens and designed landscapes	Blackhall	Kildare	NIAH Gardens and Designed Landscapes	Blackhall	<a href="https://www.buildingsofireland.ie/resources/">https://www.buildingsofireland.ie/resources/</a>
	NIAH inventory of historic gardens and designed landscapes	Hortland	Kildare	NIAH Gardens and Designed Landscapes	Hortland House	<a href="https://www.buildingsofireland.ie/resources/">https://www.buildingsofireland.ie/resources/</a>
	NIAH inventory of historic gardens and designed landscapes	Kilnamoragh South	Kildare	NIAH Gardens and Designed Landscapes	Woodside House	<a href="https://www.buildingsofireland.ie/resources/">https://www.buildingsofireland.ie/resources/</a>
	NIAH inventory of historic gardens and designed landscapes	Agher	Meath	NIAH Gardens and Designed Landscapes	Agherpallis	<a href="https://www.buildingsofireland.ie/resources/">https://www.buildingsofireland.ie/resources/</a>
	NIAH inventory of historic gardens and designed landscapes	Naas West	Kildare	NIAH Gardens and Designed Landscapes	Spring Gardens	<a href="https://www.buildingsofireland.ie/resources/">https://www.buildingsofireland.ie/resources/</a>
	NIAH inventory of historic gardens and designed landscapes	Landenstown	Kildare	NIAH Gardens and Designed Landscapes	Lundestown House	<a href="https://www.buildingsofireland.ie/resources/">https://www.buildingsofireland.ie/resources/</a>
	NIAH inventory of historic gardens and designed landscapes	Castlebrown Or Clongowes	Kildare	NIAH Gardens and Designed Landscapes	Clongoweswood College	<a href="https://www.buildingsofireland.ie/resources/">https://www.buildingsofireland.ie/resources/</a>
	NIAH inventory of historic gardens and designed landscapes	Donadea Demesne	Kildare	NIAH Gardens and Designed Landscapes	Donadea Castle	<a href="https://www.buildingsofireland.ie/resources/">https://www.buildingsofireland.ie/resources/</a>
	NIAH inventory of historic gardens and designed landscapes	Blackrath And Athgarvan	Kildare	NIAH Gardens and Designed Landscapes	Athgarvan Lodge	<a href="https://www.buildingsofireland.ie/resources/">https://www.buildingsofireland.ie/resources/</a>
	NIAH inventory of historic gardens and designed landscapes	Blackrath And Athgarvan	Kildare	NIAH Gardens and Designed Landscapes	Eyrefield Cotage	<a href="https://www.buildingsofireland.ie/resources/">https://www.buildingsofireland.ie/resources/</a>
	NIAH inventory of historic gardens and designed landscapes	Blackrath And Athgarvan	Kildare	NIAH Gardens and Designed Landscapes	Eyrefield	<a href="https://www.buildingsofireland.ie/resources/">https://www.buildingsofireland.ie/resources/</a>
	NIAH inventory of historic gardens and designed landscapes	Tipper South	Kildare	NIAH Gardens and Designed Landscapes	Tipper Ho.	<a href="https://www.buildingsofireland.ie/resources/">https://www.buildingsofireland.ie/resources/</a>

Reference Number	Legal Status	Townland	County	Site Type	Name	Source
	NIAH inventory of historic gardens and designed landscapes	Carton Demesne	Kildare	NIAH Gardens and Designed Landscapes	Carton	<a href="https://www.buildingsofireland.ie/resources/">https://www.buildingsofireland.ie/resources/</a>
	NIAH inventory of historic gardens and designed landscapes	Phepotstown	Meath	NIAH Gardens and Designed Landscapes	Larch Hill House	<a href="https://www.buildingsofireland.ie/resources/">https://www.buildingsofireland.ie/resources/</a>
	NIAH inventory of historic gardens and designed landscapes	Phepotstown	Meath	NIAH Gardens and Designed Landscapes	Phepotstown House	<a href="https://www.buildingsofireland.ie/resources/">https://www.buildingsofireland.ie/resources/</a>
	NIAH inventory of historic gardens and designed landscapes	Kilmurry	Kildare	NIAH Gardens and Designed Landscapes	Mount Egan	<a href="https://www.buildingsofireland.ie/resources/">https://www.buildingsofireland.ie/resources/</a>
	NIAH inventory of historic gardens and designed landscapes	Carnalway	Kildare	NIAH Gardens and Designed Landscapes	Hermitage	<a href="https://www.buildingsofireland.ie/resources/">https://www.buildingsofireland.ie/resources/</a>
	NIAH inventory of historic gardens and designed landscapes	Carnalway	Kildare	NIAH Gardens and Designed Landscapes	Newberry	<a href="https://www.buildingsofireland.ie/resources/">https://www.buildingsofireland.ie/resources/</a>
	NIAH inventory of historic gardens and designed landscapes	Rosetown	Kildare	NIAH Gardens and Designed Landscapes	Rosetown	<a href="https://www.buildingsofireland.ie/resources/">https://www.buildingsofireland.ie/resources/</a>
	NIAH inventory of historic gardens and designed landscapes	Rathcoffey Demesne	Kildare	NIAH Gardens and Designed Landscapes	Rathcoffey House	<a href="https://www.buildingsofireland.ie/resources/">https://www.buildingsofireland.ie/resources/</a>
	NIAH inventory of historic gardens and designed landscapes	Newhall	Kildare	NIAH Gardens and Designed Landscapes	Newhall Ho	<a href="https://www.buildingsofireland.ie/resources/">https://www.buildingsofireland.ie/resources/</a>
	NIAH inventory of historic gardens and designed landscapes	Westown	Kildare	NIAH Gardens and Designed Landscapes	Westown Lodge	<a href="https://www.buildingsofireland.ie/resources/">https://www.buildingsofireland.ie/resources/</a>
	NIAH inventory of historic gardens and designed landscapes	Curragh	Kildare	NIAH Gardens and Designed Landscapes	The Curragh	<a href="https://www.buildingsofireland.ie/resources/">https://www.buildingsofireland.ie/resources/</a>
	NIAH inventory of historic gardens and designed landscapes	Gallow	Meath	NIAH Gardens and Designed Landscapes	Gallow Hill	<a href="https://www.buildingsofireland.ie/resources/">https://www.buildingsofireland.ie/resources/</a>
	NIAH inventory of historic gardens and designed landscapes	Dowdstown	Kildare	NIAH Gardens and Designed Landscapes	Dowdstown House	<a href="https://www.buildingsofireland.ie/resources/">https://www.buildingsofireland.ie/resources/</a>
	NIAH inventory of historic gardens and designed landscapes	Yeomanstown	Kildare	NIAH Gardens and Designed Landscapes	Yeomanstown House	<a href="https://www.buildingsofireland.ie/resources/">https://www.buildingsofireland.ie/resources/</a>
	NIAH inventory of historic gardens and designed landscapes	Moorfield	Kildare	NIAH Gardens and Designed Landscapes	Moorfield House	<a href="https://www.buildingsofireland.ie/resources/">https://www.buildingsofireland.ie/resources/</a>
	NIAH inventory of historic gardens and designed landscapes	Galtrim	Meath	NIAH Gardens and Designed Landscapes	Galtrim House	<a href="https://www.buildingsofireland.ie/resources/">https://www.buildingsofireland.ie/resources/</a>

Reference Number	Legal Status	Townland	County	Site Type	Name	Source
	NIAH inventory of historic gardens and designed landscapes	Kerdiffstown	Kildare	NIAH Gardens and Designed Landscapes	Kerdiffstown House	<a href="https://www.buildingsofireland.ie/resources/">https://www.buildingsofireland.ie/resources/</a>
	NIAH inventory of historic gardens and designed landscapes	Dolanstown	Meath	NIAH Gardens and Designed Landscapes	Dolanstown House	<a href="https://www.buildingsofireland.ie/resources/">https://www.buildingsofireland.ie/resources/</a>
	NIAH inventory of historic gardens and designed landscapes	Cappagh	Kildare	NIAH Gardens and Designed Landscapes	Cappagh House	<a href="https://www.buildingsofireland.ie/resources/">https://www.buildingsofireland.ie/resources/</a>
	NIAH inventory of historic gardens and designed landscapes	Culmullin	Meath	NIAH Gardens and Designed Landscapes	Culmullin House	<a href="https://www.buildingsofireland.ie/resources/">https://www.buildingsofireland.ie/resources/</a>
	NIAH inventory of historic gardens and designed landscapes	Newtownmoneenluggagh	Kildare	NIAH Gardens and Designed Landscapes	Newpark	<a href="https://www.buildingsofireland.ie/resources/">https://www.buildingsofireland.ie/resources/</a>
	NIAH inventory of historic gardens and designed landscapes	Kilcock	Kildare	NIAH Gardens and Designed Landscapes	The Shubbery	<a href="https://www.buildingsofireland.ie/resources/">https://www.buildingsofireland.ie/resources/</a>
	NIAH inventory of historic gardens and designed landscapes	Firmount East	Kildare	NIAH Gardens and Designed Landscapes	Moatfield House	<a href="https://www.buildingsofireland.ie/resources/">https://www.buildingsofireland.ie/resources/</a>
	NIAH inventory of historic gardens and designed landscapes	Killashee	Kildare	NIAH Gardens and Designed Landscapes	Killashee House	<a href="https://www.buildingsofireland.ie/resources/">https://www.buildingsofireland.ie/resources/</a>
	NIAH inventory of historic gardens and designed landscapes	Moyglare	Meath	NIAH Gardens and Designed Landscapes	Moyglare House	<a href="https://www.buildingsofireland.ie/resources/">https://www.buildingsofireland.ie/resources/</a>
	NIAH inventory of historic gardens and designed landscapes	Wheelam	Kildare	NIAH Gardens and Designed Landscapes	Wheelam House	<a href="https://www.buildingsofireland.ie/resources/">https://www.buildingsofireland.ie/resources/</a>
	NIAH inventory of historic gardens and designed landscapes	Salestown	Meath	NIAH Gardens and Designed Landscapes	Killarkin House	<a href="https://www.buildingsofireland.ie/resources/">https://www.buildingsofireland.ie/resources/</a>
	NIAH inventory of historic gardens and designed landscapes	Firmount Demesne	Kildare	NIAH Gardens and Designed Landscapes	Firmount House	<a href="https://www.buildingsofireland.ie/resources/">https://www.buildingsofireland.ie/resources/</a>
	NIAH inventory of historic gardens and designed landscapes	Cradockstown Demesne	Kildare	NIAH Gardens and Designed Landscapes	Cradockstown	<a href="https://www.buildingsofireland.ie/resources/">https://www.buildingsofireland.ie/resources/</a>
	NIAH inventory of historic gardens and designed landscapes	Laragh Demesne	Kildare	NIAH Gardens and Designed Landscapes	Laragh House	<a href="https://www.buildingsofireland.ie/resources/">https://www.buildingsofireland.ie/resources/</a>
	NIAH inventory of historic gardens and designed landscapes	Killybegs Demesne	Kildare	NIAH Gardens and Designed Landscapes	Killybegs House	<a href="https://www.buildingsofireland.ie/resources/">https://www.buildingsofireland.ie/resources/</a>
	NIAH inventory of historic gardens and designed landscapes	Swordlestown North	Kildare	NIAH Gardens and Designed Landscapes	Gowran Grange	<a href="https://www.buildingsofireland.ie/resources/">https://www.buildingsofireland.ie/resources/</a>

Reference Number	Legal Status	Townland	County	Site Type	Name	Source
	NIAH inventory of historic gardens and designed landscapes	Forenaghts Great	Kildare	NIAH Gardens and Designed Landscapes	Forenaghts	<a href="https://www.buildingsofireland.ie/resources/">https://www.buildingsofireland.ie/resources/</a>
	NIAH inventory of historic gardens and designed landscapes	Forenaghts Little	Kildare	NIAH Gardens and Designed Landscapes	Forenaghts House	<a href="https://www.buildingsofireland.ie/resources/">https://www.buildingsofireland.ie/resources/</a>
	NIAH inventory of historic gardens and designed landscapes	Derrypatrick Grange	Meath	NIAH Gardens and Designed Landscapes	Grange House	<a href="https://www.buildingsofireland.ie/resources/">https://www.buildingsofireland.ie/resources/</a>
	NIAH inventory of historic gardens and designed landscapes	Oldtown Demesne	Kildare	NIAH Gardens and Designed Landscapes	Millbank Ho	<a href="https://www.buildingsofireland.ie/resources/">https://www.buildingsofireland.ie/resources/</a>
	NIAH inventory of historic gardens and designed landscapes	Oldtown Demesne	Kildare	NIAH Gardens and Designed Landscapes	Oldtown House	<a href="https://www.buildingsofireland.ie/resources/">https://www.buildingsofireland.ie/resources/</a>
	NIAH inventory of historic gardens and designed landscapes	Irishtown Lower	Kildare	NIAH Gardens and Designed Landscapes	Irishtown House	<a href="https://www.buildingsofireland.ie/resources/">https://www.buildingsofireland.ie/resources/</a>
	NIAH inventory of historic gardens and designed landscapes	Bishopscourt Upper	Kildare	NIAH Gardens and Designed Landscapes	Bishopscourt House	<a href="https://www.buildingsofireland.ie/resources/">https://www.buildingsofireland.ie/resources/</a>
	NIAH inventory of historic gardens and designed landscapes	Calgath	Meath	NIAH Gardens and Designed Landscapes	Calgath House	<a href="https://www.buildingsofireland.ie/resources/">https://www.buildingsofireland.ie/resources/</a>
	NIAH inventory of historic gardens and designed landscapes	Calgath	Meath	NIAH Gardens and Designed Landscapes	Brides Stream House	<a href="https://www.buildingsofireland.ie/resources/">https://www.buildingsofireland.ie/resources/</a>
	NIAH inventory of historic gardens and designed landscapes	Donore	Kildare	NIAH Gardens and Designed Landscapes	Donore House	<a href="https://www.buildingsofireland.ie/resources/">https://www.buildingsofireland.ie/resources/</a>
	NIAH inventory of historic gardens and designed landscapes	Castlesize	Kildare	NIAH Gardens and Designed Landscapes	Castlesize	<a href="https://www.buildingsofireland.ie/resources/">https://www.buildingsofireland.ie/resources/</a>
	NIAH inventory of historic gardens and designed landscapes	Greatconnell	Kildare	NIAH Gardens and Designed Landscapes	Greatconnell Lodge	<a href="https://www.buildingsofireland.ie/resources/">https://www.buildingsofireland.ie/resources/</a>
	NIAH inventory of historic gardens and designed landscapes	Oldconnell	Kildare	NIAH Gardens and Designed Landscapes	Oldconnell House	<a href="https://www.buildingsofireland.ie/resources/">https://www.buildingsofireland.ie/resources/</a>
	NIAH inventory of historic gardens and designed landscapes	Collegeland	Kildare	NIAH Gardens and Designed Landscapes	Royal College of St. Patrick	<a href="https://www.buildingsofireland.ie/resources/">https://www.buildingsofireland.ie/resources/</a>
	NIAH inventory of historic gardens and designed landscapes	Straffan Demesne	Kildare	NIAH Gardens and Designed Landscapes	Straffan House	<a href="https://www.buildingsofireland.ie/resources/">https://www.buildingsofireland.ie/resources/</a>





## Appendix C. References

- <sup>i</sup> EirGrid. Have Your Say. Source: <http://www.eirgridgroup.com/the-grid/have-your-say/>
- <sup>ii</sup> Kildare County Development Plan 2017 - 2023. Source: <http://www.kildare.ie/county council/Planning/developmentplans/KildareCountyDevelopmentPlan2017-2023/>
- <sup>iii</sup> Meath County Development Plan 2013 – 2019 Source: <https://www.meath.ie/council/council-services/planning-and-building/development-plans/meath-county-development-plan>
- <sup>iv</sup> Draft Meath County Development Plan 2021-2027 Source: <http://countydevelopmentplanreview.meath.ie/>
- <sup>v</sup> Kildare County Council – Various. Source: <https://www.kildare.ie/county council/index.html>
- <sup>vi</sup> Meath County Council – Various. Source: <https://www.meath.ie/>
- <sup>vii</sup> Myplan.ie Mapping. Source: <http://www.myplan.ie/webapp/>
- <sup>viii</sup> Central Statistics Office, CSO – Various. Source: <http://census.cso.ie/sapmap/>
- <sup>ix</sup> Data.gov.ie – Various. Source: <https://data.gov.ie/dataset/>
- <sup>x</sup> National Parks and Wildlife Services, NPWS – Various. Source: <https://www.npws.ie/>
- <sup>xi</sup> National Biodiversity Data Centre. Source: <https://maps.biodiversityireland.ie>
- <sup>xii</sup> Irish Ramsar Wetland Committee Source: <http://www.irishwetlands.ie>
- <sup>xiii</sup> Environmental Protection Agency (EPA) mapping. Source: <https://gis.epa.ie/EPAMaps/AAGeoTool>
- <sup>xiv</sup> Geological Survey Ireland, GSI. Source: <https://www.gsi.ie/en-ie/data-and-maps/Pages/default.aspx>
- <sup>xv</sup> National Monuments Service. Source: <https://www.archaeology.ie>
- <sup>xvi</sup> National Inventory of Archaeological Heritage. Source: <http://www.buildingsofireland.ie>
- <sup>xvii</sup> Heritage Mapping. Source: <https://www.heritagemaps.ie/WebApps/HeritageMaps/index.html>
- <sup>xviii</sup> GeoHive. Source: <http://map.geohive.ie/mapviewer.html>
- <sup>xix</sup> Irish Wetland Bird Survey, i-WeBS (<https://www.birdwatchireland.ie/?tabid=111>)
- <sup>xx</sup> EirGrid Project Related Documents. Source: <http://www.eirgridgroup.com/the-grid/projects/capital-project-966/the-project/>;
- <sup>xxi</sup> The Karst of Ireland (GSI, Geological Survey Ireland, International Association of Hydrologists, Irish Association of Economic Geology, 2000. Source: <https://www.gsi.ie/enie/publications/Pages/The-Karst-of-Ireland.aspx>
- <sup>xxii</sup> EirGrid. Ireland's Grid Development Strategy. Source: <https://www.eirgridgroup.com/the-grid/irelands-strategy/>
- <sup>xxiii</sup> Source: [https://www.epa.ie/publications/monitoring--assessment/assessment/EPA\\_EIAR\\_Guidelines.pdf](https://www.epa.ie/publications/monitoring--assessment/assessment/EPA_EIAR_Guidelines.pdf)
- <sup>xxiv</sup> Source: <https://www.eirgridgroup.com/site-files/library/EirGrid/Cultural-Heritage-Guidance-for-Electricity-Transmission-Projects.pdf>
- <sup>xxv</sup> EirGrid. 2014. EirGrid Evidence Based Environmental Studies. Study 1: EMF <https://www.eirgridgroup.com/site-files/library/EirGrid/EirGrid-Evidence-Based-Environmental-Study-1-EMF.pdf>
- <sup>xxvi</sup> EirGrid, 2014. Your Grid, Your Views, Your Tomorrow. Responding to Equine Concerns. Source: <https://www.eirgridgroup.com/site-files/library/EirGrid/EirGridEquineReview.pdf>
- <sup>xxvii</sup> EirGrid. 2020. Ecology Guidelines for Electricity Transmission Projects. Source: <https://www.eirgridgroup.com/site-files/library/EirGrid/Ecology-Guidelines-for-Electricity-Transmission-Projects.pdf>
- <sup>xxviii</sup> EirGrid. 2019. The Electricity Grid and Your Health. Source: <https://www.eirgridgroup.com/site-files/library/EirGrid/EirGrid-The-Electricity-Grid-and-Your-Health.pdf>

- xxix Gov.ie. 2019. Ireland's Transport Policy. Source: <https://www.gov.ie/en/policy/e9ec84-transport/>
- xxx Gov.ie. 2018. National Development Plan. Source: <https://www.gov.ie/en/policy-information/07e507-national-development-plan-2018-2027/>
- xxxix Gov.ie. Project Ireland 2040. Source: <https://www.gov.ie/en/campaigns/09022006-project-ireland-2040/>
- xxxii National Transport Authority, 2016. Rail review Report. Source: [https://www.nationaltransport.ie/wp-content/uploads/2016/11/151116\\_2016\\_Rail\\_Review\\_Report\\_Complete\\_Online.pdf](https://www.nationaltransport.ie/wp-content/uploads/2016/11/151116_2016_Rail_Review_Report_Complete_Online.pdf)
- xxxiii Gov.ie. The Climate Action Plan. Source: <https://www.gov.ie/en/publication/ccb2e0-the-climate-action-plan-2019/>
- xxxiv Gov.ie. National Cycle Policy. Source: <http://www.smartertravel.ie/content/national-cycle-policy>
- xxxv Department of Housing, Planning & Local Government. 2018. River Basin Management Plan (RBMP) for Ireland 2018-2021
- xxxvi Department of Culture, Heritage and the Gaeltacht, 2017, *NIAH Handbook*.
- xxxvii Department of the Environment, Heritage and Local Government and EirGrid, 2009, *Code of Practice between the Department of the Environment, Heritage and Local Government and EirGrid*.
- xxxviii Department for Education (2021) <https://www.education.ie/en/Find-a-School/School-Search-Results/>
- xxxix Health Service Executive (2021) <https://www.hse.ie/eng/services/maps/>
- xl EMRA (2019). Regional Spatial and Economic Strategy for the Eastern and Midland Region 2019 – 2031
- xli Teagasc (2020), Irish Soil Information System. Available from <http://gis.teagasc.ie/soils/>
- xlii The Contribution of the Sport Horse Industry to the Irish Economy 2017, Alison F Corbally & Prof. Alan G Fahey.
- xliii Page 8 of 'Analysis of the economic impact of the Irish Thoroughbred Horse Industry', directed by Alan Dukes; commissioned by the Irish Thorough breeders Association, 2009
- xliv National Parks and Wildlife Service (2021): <https://www.npws.ie/protected-sites>
- xlv National Monuments Service – Various. Source: <https://www.archaeology.ie/national-monuments/search-by-county> [Accessed June 2021].
- xlvi Archaeology maps- sites. Source: <https://www.archaeology.ie/sites/default/files/media/publications/po19v1-all-counties.pdf> [Accessed June 2021].
- xlvii Archaeology maps – monuments and place. Source: <https://www.archaeology.ie/publications-forms-legislation/record-of-monuments-and-places> [Accessed June 2021].
- xlviii SMR data: <https://maps.archaeology.ie/HistoricEnvironment/> [downloaded 10.06.21].
- xlix Driscoll, K., 2006, *The early prehistory in the west of Ireland: Investigations into the social archaeology of the Mesolithic, west of the Shannon, Ireland*. M.Litt. Thesis. Department of Archaeology, National University of Ireland, Galway.
- <sup>l</sup> Excavations.ie. 1998:306 - CORBALLY, BROWNSTOWN AND SILLIOT HILL, Kildare <https://excavations.ie/report/1998/Kildare/0003483/> [Accessed 17 June 2021]
- <sup>ii</sup> Heritage Data. Source: [https://www.heritagecouncil.ie/unpublished\\_excavations/section13.html](https://www.heritagecouncil.ie/unpublished_excavations/section13.html) [Accessed 17 June 2021]
- <sup>iii</sup> Heritage Data. Source: <http://downsurvey.tcd.ie/index.html> [Accessed 18.06.21]
- <sup>iiii</sup> Heritage Data. Source: <http://www.askaboutireland.ie/griffith-valuation/index.xml?action=placeSearch> [Accessed 18.06.21]
- <sup>liv</sup> Kildare RPS data, downloaded November 2019.

- 
- <sup>iv</sup> Heritage Data. Source: <https://meathcountydevelopmentplan.files.wordpress.com/2015/04/appendix-08-record-of-protected-structures1.pdf> [Accessed June 2021].
- <sup>vi</sup> NIAH data: <https://maps.archaeology.ie/HistoricEnvironment/> [downloaded 10.06.21]
- <sup>vii</sup> Kildare ACA data: [https://data.gov.ie/dataset/kildare-architectural-conservation-areas/resource/27702be7-bd8a-45f7-831f-bd623fef3485?inner\\_span=True](https://data.gov.ie/dataset/kildare-architectural-conservation-areas/resource/27702be7-bd8a-45f7-831f-bd623fef3485?inner_span=True) [downloaded 15.06.21]
- <sup>viii</sup> Survey of Historic Gardens and Designed Landscapes data: <https://www.buildingsofireland.ie/resources/> [downloaded 15.06.21].
- <sup>ix</sup> Heritage Data. Source: <https://kildare.ie/Heritage/historic-sites/taghadoe.asp> [Accessed 17 June 2021]
- <sup>x</sup> Ó Riagáin, R., 'The Round Towers of Ireland: Date, Origins, Functions and Symbolism', in *Trowel*, Vol. XII, pp. 67 – 81.
- <sup>xi</sup> Lotts Architecture and Urbanism Ltd., 2019, *Naas Architectural Conservation Area, Naas, Co Kildare: Statement of Character*. Available online: <https://consult.kildarecoco.ie/en/system/files/materials/1069/Statement%20of%20Character%20of%20Architectural%20Conservation%20Area%20-%20ORB.pdf> [Accessed 17.06.21].